

September 19, 1988

COMMISSIONER'S PROCEEDINGS

REGULAR MEETING

September 19, 1988

The Board met at 10:00 a.m. Commissioners James A. York, O. R. "Bud" Daily and Gary Graalman were present. James A. York, Chairman.

MINUTES of the regular meetings of September 6th and 7th, 1988 were read and approved.

REPORTS of the County Officers were audited and placed on file.

The following bills were approved for payment:

| | | | |
|--------------------------------------|--------------------|----|----------|
| Accurate Ammunition | Sheriff | \$ | 475.00 |
| Alco | Extension | | 39.99 |
| American Lung Association of Wyoming | Public Health | | 3.50 |
| Anthony Agency | General | | 292.50 |
| Art's Plumbing & Heating | Various | | 100.38 |
| Art's Plumbing & Heating | Road & Bridge | | 13.65 |
| Bailey Tire & Auto Service | Fire Department | | 64.22 |
| Sue Bartlett, R.N. | Public Health | | 76.41 |
| Build-Rite Lumber | Courthouse | | 26.83 |
| Build-Rite Lumber | Senior Center | | 73.01 |
| Build-Rite Lumber | Road & Bridge | | 25.79 |
| Caipal Business Systems | Clerk | | 294.27 |
| Carbon County Clinic | District Court | | 145.00 |
| Carbon County Treasurer | Various | | 323.84 |
| Casper Grinding & Supply | Road & Bridge | | 325.00 |
| Casper Truck Center | Road & Bridge | | 81.71 |
| Chemsearch | Road & Bridge | | 105.35 |
| Childbirth Graphics Ltd. | Public Health | | 7.50 |
| Childress Electric | Courthouse | | 142.10 |
| Colman Equipment | Building & Grounds | | 22.00 |
| Cornell University | Extension | | 30.00 |
| Sylvia Downes, R.N. | Public Health | | 42.54 |
| Drive Train Industries | Road & Bridge | | 1,461.77 |
| Drive Train Industries | Road & Bridge | | 36.96 |
| Drive Train Industries | Road & Bridge | | 346.47 |
| Ed's Automotive | Sheriff | | 38.85 |
| Ed's Automotive | Sheriff | | 395.97 |
| Electro-Comm Distributing Inc. | Radio Tech | | 475.18 |
| Elk Mountain Texaco | General | | 126.35 |
| John L. Hoke & Oscar A. Hall | General | | 225.00 |
| Town of Hanna | Road & Bridge | | 38.75 |
| Heiman Inc. | Fire Dept. | | 258.50 |
| Bridget Hettgar, R.N. | Public Health | | 31.35 |
| Horizon Stationery | Various | | 896.12 |
| I B M | Data Processing | | 699.69 |
| I B M | Clerk of Court | | 132.50 |
| I C E A Bookcenter | Public Health | | 11.45 |
| J. C. Kilburn | Road & Bridge | | 1,140.00 |
| Kinnaman Supply Co. | Sheriff | | 5.50 |
| Kinnaman Supply Co. | Road & Bridge | | 279.13 |
| Lawson Products | Radio Tech | | 180.89 |
| Town of Medicine Bow | Road & Bridge | | 28.80 |
| Memorial Hospital of Carbon County | District Court | | 1,476.20 |
| Memorial Hospital of Carbon County | District Court | | 1,131.30 |
| Memorial Hospital of Carbon County | Jail | | 4,565.25 |
| Microfilm Service Corp. | Clerk | | 275.00 |
| Montgomery Elevator | Courthouse | | 101.56 |
| Montgomery Elevator | Various | | 520.01 |
| Mountain Fuel | Senior Center | | 9.59 |
| Bruce Nixon | Water Commissioner | | 118.42 |
| Northern Gas | Senior Center | | 24.15 |
| Northern Gas | Road & Bridge | | 30.64 |
| O'Grady's Lock Shop | Carbon Building | | 184.88 |
| Pacific Power | Various | | 245.63 |
| Penny Saver Medical Supply | Coroner | | 55.80 |
| Perkins Oil Co. | Various | | 6,612.38 |
| Petersen's Service Yard | Fire Dept. | | 12.00 |
| Lois Pierce | Elections | | 20.00 |
| Pitney Bowes | General | | 104.99 |
| Phyllis Powell, R.N. | Public Health | | 27.49 |
| Rawlins Newspapers, Inc. | Attorney | | 38.50 |
| Rawlins Newspapers, Inc. | Clerk of Court | | 38.50 |
| Riverside Garage | Fire Dept. | | 177.06 |
| Rocky Mountain Information Network | Sheriff | | 150.00 |
| S. C. & E., Inc. | Senior Center | | 84.98 |
| S J Partsway | Building & Grounds | | 39.52 |
| Saratoga Auto Parts | Road & Bridge | | 3,067.99 |
| Daniel L. Schinkel | Fire Dept. | | 118.39 |
| Seiloff Oil Co. | Road & Bridge | | 1,826.10 |
| Rebecca K. Sintek | Extension | | 87.44 |

September 19, 1988

| | | |
|-----------------------------|----------------------|----------|
| Laura Smith | Public Health | \$ 34.50 |
| Sue Smith, R.N. | W.I.C. | 47.36 |
| Joan E. Suhr | W.I.C. | 142.08 |
| Terry's Towing | Fire Dept. | 567.50 |
| Thompson Publishing Group | General | 153.00 |
| Time-Life | Extension | 31.94 |
| Marilyn J. Toellner | Extension | 82.05 |
| Treasurer, State of Wyoming | Public Health | 180.00 |
| True Value of Rawlins | Road & Bridge | 10.79 |
| U. S. Geological Survey | Emergency Management | 4.10 |
| U. S. Postmaster | Road & Bridge | 39.00 |
| U. S. Welding | Road & Bridge | 194.75 |
| U. S. West Communications | General | 54.94 |
| R. E. Wilson D.D.S. | Public Health | 250.00 |
| Woodward & Associates, Inc. | Extension | 500.00 |
| Wyoming Diesel | Road & Bridge | 62.75 |
| Wyoming Paper Supply | Sheriff | 15.90 |
| Xerox | Data Processing | 133.75 |

REVENUE SHARING

| | | |
|-----------------|-----------------|----------|
| Wee Folks Place | Social Services | \$ 93.90 |
|-----------------|-----------------|----------|

SEVERANCE TAX

| | | |
|--------------------------|-----------|----------|
| Build-Rite Lumber | 401 Grant | \$ 9.92 |
| Encampment EMTs | EMTs | 250.00 |
| Energy Basin Clinic | Health | 1,250.00 |
| The Feed Store | 401 Grant | 424.00 |
| Noyes Health Care Center | Health | 462.58 |

REBATE

| | | |
|----------------|----------------------|-----------|
| Loree B. Chace | Erroneous Assessment | \$ 148.44 |
|----------------|----------------------|-----------|

ABATEMENTS

| | | |
|---------------------------|----------------------|-----------|
| Loree B. Chace | Erroneous Assessment | \$ 139.84 |
| Lewis & Clark Exploration | Erroneous Assessment | 5,991.06 |

BONDS

| | | |
|-----------------------|--|--------------|
| Dorothy B. Calvert | Town of Hanna/Treasurer October 19, 1988 to October 19, 1989 | \$ 10,000.00 |
| Susan Grafton | Carbon County/Planning Director September 8, 1988 to January 5, 1989 | 2,000.00 |
| Floydene Orchard | Town of Baggs/Clerk-Treasurer October 27, 1988 to October 27, 1989 | 25,000.00 |
| Roger James Schneider | Memorial Hospital of Carbon County Board Chairman July 18, 1988 to July 18, 1989 | 25,000.00 |

CARBON COUNTY SENIOR SERVICES

The Commissioners accepted with regret the resignation of John H. Gallenbeck from the Senior Board.

A motion was made by Daily, seconded by Graalman and unanimously carried to appoint Mary Duncan of Baggs to the Carbon County Senior Services Board for the unexpired term of John Gallenbeck beginning September 19, 1988 and ending March 4, 1991.


EMERGENCY SERVICES AGENCY

A motion was made by Daily, seconded by Graalman and unanimously carried to appoint Nicholas Casson of Encampment as coordinator of the Carbon County Emergency Services Agency.

THERE BEING NO FURTHER BUSINESS, the meeting was adjourned.

ATTEST:


Mary G. Bradford, County Clerk


James A. York, Chairman

For the Year 19 88 CARBON County, WY

| Total Assessed Valuation for 19 <u>88</u> as Shown by Assessment Roll \$ <u>290,016,976</u> | | |
|---|--------------|---------------|
| Purpose for Which Tax Levied | Mills Levied | Amount of Tax |
| <u>STATE</u> | | |
| State General Fund | 0 | 0 |
| Foundation Program Fund | 12,000 | 3,480,204 |
| | | |
| | | |
| | | |
| | | |
| Total | 12,000 | 3,480,204 |
| <u>COUNTY</u> | | |
| Road Purposes | | |
| Other County General Fund | 8.908 | 2,583,471 |
| Hospital Operation | 1.724 | 499,989 |
| Library Operation | .645 | 187,061 |
| Fair Levy Operation | .374 | 108,466 |
| Museum Levy Operation (1/2 mill) | .090 | 26,102 |
| Support of Public Assistance and Social Services (2 mills) | | |
| Airport Operation | | |
| Civil Defense (1/10 mill) | | |
| Building Fund (2 mills) | | |
| County Sponsored Recreation System (1 mill) | .208 | 60,324 |
| Public Health Purposes (1 mill) | | |
| Fire Protection (1 mill) (Valuation \$) | | |
| | | |
| Total Operating Levy (12 mills) | 11.949 | 3,465,413 |
| | | |
| Bond Redemption | .168 | 48,723 |
| Bond Interest | .168 | 48,723 |
| Total | 12.285 | 3,562,859 |
| | | |
| Mandatory 6 Mill School Levy | 6.000 | 1,740,102 |
| | | |
| Community College District Valuation \$ | | |
| Operations (4 mills) | | |
| Bond Redemption | | |
| Bond Interest | | |
| | | |
| Total College | | |

GRADES K THRU 12
Special School District Valuations, Levies and Taxes

School District No. 1 School District Valuation \$ 209,208,456

| Kind of Levy | Mill Levy | Amount of Tax |
|---|-----------|---------------|
| Operating Levy, 25 mills without vote | 25.00 | \$ 5,230,211 |
| Additional 1 mill, approved annually by Board | 1.00 | 209,208 |
| Additional 2 mills, must be voted every 3 years | | |
| Board of Educational Services (1/2 mill) | .50 | 104,604 |
| Vocational, Terminal Adult (2 1/2 mills) | | |
| Building Fund | | |
| Bond Redemption | 4.10 | 857,755 |
| Bond Interest | 2.40 | 502,100 |
| Total | | \$ 6,903,878 |

School District No. 2 School District Valuation \$ 80,808,520

| Kind of Levy | Mill Levy | Amount of Tax |
|---|-----------|---------------|
| Operating Levy, 25 mills without vote | 25.00 | \$ 2,020,213 |
| Additional 1 mill, approved annually by Board | | |
| Additional 2 mills, must be voted every 3 years | | |
| Board of Educational Services (1/2 mill) | | |
| Vocational, Terminal Adult (2 1/2 mills) | | |
| Building Fund | | |
| Bond Redemption | 4.165 | 336,567 |
| Bond Interest | .835 | 67,475 |
| Total | | 2,424,255 |

School District No. _____ School District Valuation \$ _____

| Kind of Levy | Mill Levy | Amount of Tax |
|---|-----------|---------------|
| Operating Levy, 25 mills without vote | | |
| Additional 1 mill, approved annually by Board | | |
| Additional 2 mills, must be voted every 3 years | | |
| Board of Educational Services (1/2 mill) | | |
| Vocational, Terminal Adult (2 1/2 mills) | | |
| Building Fund | | |
| Bond Redemption | | |
| Bond Interest | | |
| Total | | |

School District No. _____ School District Valuation \$ _____

| Kind of Levy | Mill Levy | Amount of Tax |
|---|-----------|---------------|
| Operating Levy, 25 mills without vote | | |
| Additional 1 mill, approved annually by Board | | |
| Additional 2 mills, must be voted every 3 years | | |
| Board of Educational Services (1/2 mill) | | |
| Vocational, Terminal Adult (2 1/2 mills) | | |
| Building Fund | | |
| Bond Redemption | | |
| Bond Interest | | |
| Total | | |

OLD BONDS

| Old District No. | Kind | Valuation | Mills | Amount of Tax |
|------------------|-----------------|-----------|-------|---------------|
| | Bond Redemption | | | |
| | Bond Interest | | | |
| | | | | |
| | | | | |
| | | | | |
| | | | | |

| MUNICIPAL | | | | |
|--|---|-------------|-----------|---------------|
| S.D. No. | CITY OR TOWN (please show levy breakdown) | Valuation | Mill Levy | Amount of Tax |
| 1 | Baggs G. F. | 650,047 | 8.00 | \$ 5,200 |
| | Baggs B & I | 650,047 | 5.62 | 3,653 |
| | Dixon G. F. | 126,930 | 8.00 | 1,015 |
| | Rawlins G. F. | 19,975,736 | 8.00 | 159,806 |
| | Rawlins B & I | 19,975,736 | 2.00 | 39,951 |
| | Sinclair G. F. | 4,220,744 | 8.00 | 33,766 |
| 2 | Elk Mountain G. F. | 325,566 | 8.00 | 2,605 |
| | Hanna G. F. | 2,647,674 | 8.00 | 21,181 |
| | Hanna B & I | 2,647,675 | 1.00 | 2,648 |
| | Medicine Bow G. F. | 861,012 | 8.00 | 6,888 |
| | Saratoga G. F. | 4,593,014 | 8.00 | 36,744 |
| | Encampment G. F. | 975,461 | 8.00 | 7,804 |
| | Encampment B & I | 975,461 | 1.50 | 1,463 |
| | Riverside G. F. | 148,447 | 8.00 | 1,188 |
| Total | | | | \$ 323,912 |
| SPECIAL DISTRICTS | | | | |
| Levies for Fire Districts, Special Cemetery and Hospital and Water Conservation Districts, Weed and Pest, etc. | | | | |
| S.D. No. | Kind of Levy | Valuation | Mill Levy | Amount of Tax |
| 1 | Little Snake River Museum | 136,509,167 | .12 | 16,381 |
| | Reader Cemetery | 1,418,698 | 3.00 | 4,256 |
| | Baggg Cemetery | 135,090,469 | .04 | 5,404 |
| | Savery-Little Snake River Conservancy | 1,872,348 | .50 | 936 |
| | Baggs Solid Waste | 6,048,943 | 2.30 | 13,913 |
| | School District Recreation Board | 209,208,456 | 1.00 | 209,208 |
| 1 & 2 | Weed & Pest | 290,016,976 | .635 | 184,161 |
| 2 | Saratoga Cemetery | 10,102,786 | 3.00 | 30,308 |
| | Medicine Bow Health Care | 2,665,072 | 2.00 | 5,330 |
| | School District Recreation Board | 80,808,520 | 1.00 | 80,809 |
| TOTAL | | | | 550,706 |
| GRAND TOTAL OF ALL TAXES | | | | \$18,985,916 |

STATE OF WYOMING)
COUNTY OF CARBON) ss

I, DARRELL L. STUBBS, County Assessor for the County of CARBON, State of Wyoming, do hereby certify that the within and foregoing report of valuations, levies, and taxes for the year 19 88 is true and correct. In Testimony Whereof, I have hereunto set my hand this 1st day of AUGUST A.D., 1988.

Darrell L. Stubbs
County Assessor

REPORT OF VALUATIONS, LEVIES AND TAXES to the

STATE BOARD OF EQUALIZATION OF WYOMING

For The Year 19 88

.....CARBON..... County, WY

SPECIAL INSPECTION TAX

SPECIAL TAX UPON HORSES, CATTLE AND MULES (INCLUDES DAIRY CATTLE)

Total Assessed Taxable Valuation of Horses, Cattle and Mules for the year 19 88,
as shown by the Assessment Roll\$ 4,995,005

PURPOSE FOR WHICH TAX LEVIED

| | Levy (Mills) | Amount of Tax |
|---------------------------------------|-----------------|------------------|
| Special Tax, Horses, Cattle and Mules | <u>10.00</u> | \$ <u>49,950</u> |

SPECIAL TAX ON SHEEP

Total Assessed Taxable Valuation of Sheep for the year 19 88, as shown by the
Assessment Roll\$ 361,270

PURPOSE FOR WHICH TAX LEVIED

| | Levy (Mills) | Amount of Tax |
|----------------------|-----------------|------------------|
| Special Tax on Sheep | <u>10.00</u> | \$ <u>3,613</u> |

PREDATORY ANIMAL TAX

Total Assessed Taxable Valuation of Sheep for the year 19 88, as shown by the
Assessment Roll\$ 361,270

PURPOSE FOR WHICH TAX LEVIED

| | Levy (Mills) | Amount of Tax |
|-------------------------------|-----------------|------------------|
| Predatory Animal Tax on Sheep | <u>50.00</u> | \$ <u>18,064</u> |

Total Assessed Taxable Valuation of Cattle (Does Not apply to Dairy Cattle) for the
year 19 88, as shown by the Assessment Roll\$ 4,832,890

PURPOSE FOR WHICH TAX LEVIED

| | Levy (Mills) | Amount of Tax |
|--|-----------------|------------------|
| Predatory Animal Tax on Cattle (Does Not Apply to Dairy Cattle) | <u>5.00</u> | \$ <u>24,164</u> |

STATE OF WYOMING)

) ss

COUNTY OF CARBON)

I, DARRELL L. STUBBS, County Assessor for the County of CARBON
State of Wyoming, do hereby certify that the within and fore-
going report of valuation, Levies and Taxes for the year 19 88 is true and correct.

In Testimony Whereof, I have hereunto set my hand this 1st day of AUGUST
A. D., 19 88.

Darrell L. Stubbs
County Assessor

DISTRICT 1 PRECINCT 1 - RAWLINS No Change

All that territory encompassed within that part of Sections 15, 16, 17 and 20 and all of Section 21, Township 21 North, Range 87 West, 6th P.M. being within The Rawlins City limits and South of the Union Pacific Railroad right of way shall be known as Election District 1 Precinct 1, Rawlins.

DISTRICT 1 PRECINCT 2 - RAWLINS No Change

All that territory lying within the Rawlins City limits encompassed by the following closed perimeter description shall be known as Election District 1 Precinct 2 - Rawlins: Beginning at a point which is the intersection of the Union Pacific Railroad and Tenth Street; thence North along Tenth, including the Chrisman Block, to an intersection with Buffalo Street; thence east along Buffalo and the projection thereof to an intersection with the projected south boundary of Sawtell's First Addition; thence east along said south boundary and the projection thereof to an intersection of the east city limits; thence south along the city limits to an intersection with the Union Pacific right-of-way; thence west along the Union Pacific right-of-way and Front Street to the point of beginning; also all that Territory lying outside the City limits embraced within the following description: All of Townships 19 and 20 North, Range 86 West, 6th P.M.; all of Townships 17, 18, 19 and 20 and all of Sections 1, 2, 3, 4, 5, 6, 7, part of 8 and 9, all of 10, 11, 12, 13, 14, part of 15 and 18, all of 19, 22, 23, 24, 25, 26, 27, 28, 29, 30, 31, 32, 33, 34, 35 and 36, Township 21, all of Sections 4, 5, 6, 7, 8, 9, 16, 17, 18, 19, 20, 21, 28, 29, 30, 31, 32 and 33, Townships 22, 23 and 24 North Range 87 West, 6th P.M.; all of Townships 16, 17, 18, 19, 20, 21, 22, 23, 24 North Range 88 West, 6th P.M.; all of Townships 16, 17, 18, 19, 20, 21, 22, 23 and 24 North, Range 89 West 6th P.M.; all of Townships 16, 17, 18, 19 and all of Sections 1, 2, 11, 12, 13, 14, 23, 24, 25, 26, 35, 36 Township 20 North, Range 90 West 6th P.M. shall be known as District 1 Precinct 2.

DISTRICT 2 PRECINCT 1 - RAWLINS No Change

All that territory lying within the Rawlins City limits encompassed by the following closed perimeter description shall be known as Election District 2 Precinct 1 - Rawlins: Beginning at a point which is the intersection of East Buffalo and Utah Streets; thence north along Utah to an intersection with Spruce Street; thence east

District 2 Precinct 1 (Continued)

along Spruce to an intersection with Rodeo Street; thence north along Rodeo to an intersection with Mahoney Street; thence west in a straight line to an intersection with Seventh Street; thence north along Seventh to the Rawlins city limits; thence east and south following the city limits to an intersection with U.S. Highway 30; thence west along U.S. 30 to an intersection with the Sawtell's First Addition south boundary; thence west along said south boundary line to a projection of Buffalo Street; thence west along said projection and Buffalo Street to the point of beginning.

DISTRICT 2 PRECINCT 2 - RAWLINS

All that territory lying within the Rawlins City limits encompassed by the following closed perimeter description shall be known as Election District 2 Precinct 2 - Rawlins: Beginning at a point which is the intersection of Buffalo and Seventh Streets; thence east along Buffalo to an intersection with Utah Street; thence north along Utah to an intersection with Spruce Street; thence east along Spruce to an intersection with Rodeo Street; thence north along Rodeo to an intersection with Mahoney Street; thence west in a straight line to an intersection with Seventh Street; thence south along Seventh to the point of beginning.

DISTRICT 3 PRECINCT 1 - RAWLINS

All that territory lying within the Rawlins City limits encompassed by the following closed perimeter description shall be known as Election District 3 Precinct 1 - Rawlins: Beginning at a point which is the intersection of Buffalo and Seventh Streets; thence north along Seventh to an intersection with Walnut and Date Streets; thence west along Date to an intersection with Fifteenth Street; thence south along Fifteenth to an intersection with Spruce Street; thence west along Spruce to the line between Sections 17 and 18, Township 21 North, Range 87 West, 6th P.M.; thence south along said section line to the Union Pacific Railroad right-of-way; thence east along the Union Pacific right-of-way to an intersection with Tenth Street; thence north along Tenth to an intersection with Buffalo Street; thence east along Buffalo to the point of beginning.

DISTRICT 3 PRECINCT 2 - RAWLINS

All that territory lying within the Rawlins City limits encompassed by the following closed perimeter description shall be known as Election District 3 Precinct 2 - Rawlins: Beginning at a point which is the intersection of Date, Walnut and Seventh

District 3 Precinct 2 (Continued)

Streets; thence north along Seventh to an intersection with the Rawlins city limits; thence west along the city limits to the point where Sections 7, 8, 17 and 18, Township 21 North, Range 87 West, 6th P.M., intersect; thence south along city limits to an intersection with the projection of Date Street; thence east along Date to the point of beginning.

DISTRICT 3 PRECINCT 3 - RAWLINS No Change

All the territory lying within the Rawlins City limits encompassed by the following closed perimeter description shall be known as Election District 3 Precinct 3 - Rawlins: Beginning at a point which is the intersection of Spruce and Fifteenth Streets; thence north along Fifteenth to the projection of Date Street; thence west along said projection to an intersection with the Rawlins city limits; thence south and east following the city limits to an intersection with the point where Sections 17, 18, 19 and 20, Township 21 North, Range 87 West, 6th P.M., intersect; thence north along the section line to an intersection with Spruce Street; thence east along Spruce to the point of beginning.

DISTRICT 4 PRECINCT 1 - LAMONT No Change

All that territory embraced within the following Townships shall be known as Election District 4 Precinct 1 - Lamont: All townships 25, 26, 27 and 28 North, Range 85 West, 6th P.M., all Townships 25, 26, 27 and 28 North, Range 86 West, 6th P.M.; all Townships 25, 26, 27 and 28 North, Range 87 West 6th P.M.; all Townships 25, 26, 27 and 28 North, Range 88 West, 6th P.M.; all Townships 25, 26, 27 and 28 North, Range 89 West, 6th P.M., all being in Carbon County.

DISTRICT 5 PRECINCT 1 - SEMINOE DAM No Change

All that territory embraced within the following Township shall be known as Election District 5 Precinct 1 - Seminoe Dam: All Township 25 North, Range 84 West, 6th P.M.;

DISTRICT 6 PRECINCT 1 - LEO Boundary Change

All that territory embraced within the following Townships shall be known as Election District 6 Precinct 1 - Leo: All township 25 North, Range 80 West, 6th P.M.; all townships 25, 26, 27 and 28 North, Range 81 West, 6th P.M., all Townships 24, 25, 26, 27 and 28 North, Range 82 West, 6th P.M.; Sections 11 and 12 of Township 24 North, Range 83 West 6th P.M.; Sections 1, 2, 3, 4, 5, 6, 7, 8, 9, 10, 11, 12, 13, 14, 15, 16, 17, 18, 19, 20, 21, 22, 23, 24, 25, 26, 27, 28, 34, 35 and 36, Township 25 North, Range 83 West, 6th P.M., all Townships 26, 27 and 28 North, Range 84 West, 6th P.M., all being in Carbon County.

DISTRICT 6 PRECINCT 2 - SHIRLEY BASIN No Change

All that territory embraced within the following Townships shall be known as Election District 6, Precinct 2 - Shirley Basin: All Sections 5, 6, 7, 8, 17, 18, 19, 20, 29, 30, 31, 32, and that part of Sections 4, 9, 16, 21, 28, 33 lying and being in Carbon County, Township 27 North, Range 77 West, 6th P.M.; all Sections 5, 6, 7, 8, 17, 18, 19, 20, 29, 30, 31, 32 and that part of Sections 4, 9, 16, 21, 28, 33 lying and being in Carbon County, Township 28 North, Range 77 West, 6th P.M.; all Townships 27 and 28 North, Range 78 West, 6th P.M.; all Townships 27 and 28 North, Range 79 West, 6th P.M.; all Townships 27 and 28 North, Range 80 West, 6th P.M., all being in Carbon County.

DISTRICT 7 PRECINCT 1 - MEDICINE BOW No Change

All that territory embraced within the following Townships shall be known as Election District 7 Precinct 1 - Medicine Bow: All of Sections 5, 6, 7, 8, 17, 18, 19, 20, 29, 30, 31 and 32, Townships 22, 23, and 24 North and all Sections 5, 6, 7, 8, 17, 18, 19, 20, 29, 30, 31 and 32 and that part of Sections 4, 9, 16, 21, 28 and 33 lying and being in Carbon County, Townships 25 and 26 North, Range 77 West, 6th P.M.; all Townships 22, 23, 24, 25 and 26 North, Range 78 West, 6th P.M.; all Townships 22, 23, 24, 25 and 26 North, Range 79 West, 6th P.M.; all Townships 24 and 26 North, Range 80 West, 6th P.M., all being in Carbon County.

DISTRICT 8 PRECINCT 1 - HANNA-ELMO No Change

All that territory embraced within the following Townships shall be known as Election District 8 Precinct 1 - Hanna-Elmo: All of Townships 22 and 23 North, Range 80 West, 6th P.M.; all Townships 21, 22, 23 and 24 North, Range 81 West, 6th P.M.; all of Townships 21, 22 and 23 North, Range 82 West, 6th P.M.; all of Township 21 North, Range 83 West, 6th P.M., all being in Carbon County.

DISTRICT 9 PRECINCT 1 - ELK MOUNTAIN No Change

All that territory embraced within the following Townships shall be known as Election District 9 Precinct 1 - Elk Mountain: All of Sections 6, 7, 18 and that part of Sections 5, 8 and 17 lying and being in Carbon County, Township 20 North and all of Sections 5, 6, 7, 8, 17, 18, 19, 20, 29, 30, 31 and 32 Township 21 North, Range 77 West, 6th P.M.; all of Sections 1 through 18, Township 20 North and all Township 21 North, Range 78 West, 6th P.M.; all of Townships 20 and 21 North, Range 79 West, 6th P.M.; all of Townships 18, 19, 20 and 21 North, Range 80 West, 6th P.M.; all of

District 9 Precinct 1 - (Continued)

Townships 18, 19 and 20 North, Range 81 West, 6th P.M., all being in Carbon County.

DISTRICT 10 PRECINCT 1 - MCFADDEN No Change

All that territory embraced within the following Townships shall be known as Election District 10 Precinct 1 - McFadden: All of Sections 6, 7, 18, 19, 30 and 31, and that part of Sections 5, 8, 17, 20, 29 and 32 lying and being in Carbon County, Townships 17, 18 and 19 North, and all of Sections 19, 30, 31 and that part of Sections 20, 29 and 32 lying and being in Carbon County, Township 20 North, Range 77 West, 6th P.M.; all of Townships 17, 18, 19 and all of Sections 19 through 36, Township 20 North, Range 78 West, 6th P.M.; all of Townships 17, 18 and 19, Range 79 West, 6th P.M, all being in Carbon County.

DISTRICT 11 PRECINCT 1 - SARATOGA No Change

All that territory encompassed within the city limits of Saratoga being part of Sections 10, 11, 12, 13, 15 and all of Section 14, Township 17 North, Range 84 West, 6th P.M.; shall be known as Election District 11 Precinct 1 - Saratoga.

DISTRICT 11 PRECINCT 2 - SARATOGA No Change

All that territory embraced within the following Townships and lying outside the Saratoga city limits shall be known as District 11 Precinct 2: All of Sections 1 thru 6, Township 16; all of Townships 17, 18, 19 and 20 North, Range 82 West, 6th P.M.; all of Townships 16, 17, 18, 19 and 20 North, Range 83 West, 6th P.M.; all of Sections 1 thru 12, Township 15; all of Township 16; all of Sections 1, 2, 3, 4, 5, 6, 7, 8, 9, part of Sections 10, 11, 12, 13 and 15 lying outside of the Saratoga city limits, all of Sections 16 thru 36, Township 17; All of Townships 18, 19, 20 and 21 North, Range 84 West, 6th P.M.; all of Townships 15, 16, 17, 18 and 19 North, Range 85 West, 6th P.M.; all of Townships 15, 16, 17 and 18 North, Range 86 West, 6th P.M.; all being in Carbon County.

DISTRICT 12 PRECINCT 1 - ENCAMPMENT No Change

All that territory embraced within the following Townships shall be known as Election District 12 Precinct 1 - Encampment: All Sections 1 thru 18, Township 12 North, all of Townships 13 and 14 North, and all of Sections 13 thru 36, Township 15 North, Range 84 West, 6th P.M.; all Sections 1 thru 18, Township 12 North and all of Townships 13 and 14 North, Range 85 West, 6th P.M.; all of Sections 1 thru 18, Township 12 North, and all of Townships 13 and 14 North, Range 86 West, 6th P.M.; all being in Carbon County.

DISTRICT 12 PRECINCT 2 - RIVERSIDE No Change

All that territory embraced within the following Townships shall be known as Election District 12 Precinct 2 - Riverside: All of Sections 1 thru 18, Township 12 North, and all of Townships 13 and 14 North, Range 80 West, 6th P.M.; all of Sections 1 thru 18, Township 12 North and all Townships 13 and 14 North, Range 81 West, 6th P.M.; all of Sections 1 thru 18, Township 12 North and all of Townships 13 and 14 North, Range 82 West, 6th P.M.; all of Sections 1 thru 18, Township 12 North and all of Townships 13, 14 and 15 North, Range 83 West, 6th P.M. all being in Carbon County.

DISTRICT 13 PRECINCT 1 - BENNETT No Change

All that territory embraced within the following Townships shall be known as Election District 13 Precinct 1 - Bennett: All of Townships 15, 16 and 17 North, Range 80 West, 6th P.M.; all of Townships 15, 16 and 17 North, Range 81 West, 6th P.M.; all of Township 15 and all of Sections 7 thru 36, Township 16 North, Range 82 West, 6th P.M., all being in Carbon County.

DISTRICT 14 PRECINCT 1 - SAVERY No Change

All that territory embraced within the following Townships shall be known as Election District 14 Precinct 1 - Savery: All of Sections 1 thru 18, Township 12 North and all of Townships 13, 14, 15 and 16 North, Range 87 West, 6th P.M.; all of Sections 1 thru 18, Township 12 North and all of Townships 13 and 14 North, Range 88 West, 6th P.M.; all of Sections 1 thru 18, Township 12 North, all of Township 13 North, and all of Sections 1, 12, 13, 24, 25 and 36, Township 14 North, Range 89 West, 6th P.M., all being in Carbon County.

DISTRICT 14 PRECINCT 2 - DIXON No Change

All that territory embraced within the following Townships shall be known as Election District 14 Precinct 2 - Dixon: All Township 15 North, Range 88 West, 6th P.M.; all of Sections 2, 3, 4, 5, 6, 7, 8, 9, 10, 11, 14, 15, 16, 17, 18, 19, 20, 21, 22, 23, 26, 27, 28, 29, 30, 31, 32, 33, 34 and 35, Township 14 North, all of Township 15 North, Range 89 West, 6th P.M.; all of Sections 1 thru 18, Township 12 North, all of Townships 13, 14 and 15, Range 90 West, 6th P.M., all being in Carbon County Wyoming.

DISTRICT 15 PRECINCT 1 - BAGGS

No Change

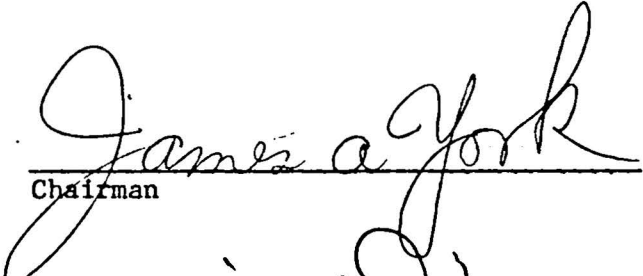
All that territory embraced within the following Townships shall be known as Election District 15 Precinct 1 - Baggs: All of Sections 1 thru 18, Township 12 North and all of Townships 13, 14, 15, 16, 17, 18 and 19 North, Range 91 West, 6th P.M.; all of Sections 1 thru 18, Township 12 and all of Townships 13, 14, 15, 16, 17, 18 and 19 North, Range 92 West, 6th p.m.; all of Sections 1 thru 18, Township 12 North and all of Townships 13, 14, 15, 16, 17, 18 and 19 North, Range 93 West, 6th P.M.; all being in Carbon County.

DISTRICT 16 PRECINCT 1 - SINCLAIR


Boundary Change

All that territory embraced within the following Townships shall be known as Election District 16 Precinct 1 - SINCLAIR: All of Townships 22 and 23 North, Range 83 West, 6th P.M.; Sections 1, 2, 3, 4, 5, 6, 7, 8, 9, 10, 13, 14, 15, 16, 17, 18, 19, 20, 21, 22, 23, 24, 25, 26, 27, 28, 29, 30, 31, 32, 33, 34, 35 and 36 of Township 24 North, Range 83 West, 6th P.M.; Sections 29, 30, 31, 32, and 33 of Township 25 North, 83 West 6th P.M.; all of Townships 22, 23 and 24 North, Range 84 West, 6th P.M.; all of Townships 20, 21, 22, 23 and 24 North, Range 85 West, 6th P.M.; all of Townships 21, 22, 23 and 24 North, Range 86 West, 6th P.M.; all of Sections 1, 2, 3, 10, 11, 12, 13, 14, 15, 22, 23, 24, 25, 26, 27, 34, 35 and 36 of Townships 22, 23 and 24 North, Range 87 West, 6th P.M.; all being in Carbon County.

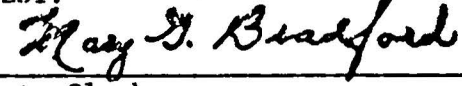
BOARD OF COUNTY COMMISSIONERS
CARBON COUNTY, WYOMING


Chairman


Commissioner


Commissioner

ATTEST:


County Clerk

September, 1988

For JUDGE OF THE COUNTY COURT
For a regular FOUR (4) YEAR TERM:

"Shall Judge Margie M. Meacham be Retained in Office?"

"Shall Judge Kenneth Stebner be Retained in Office?"

CONSTITUTIONAL AMENDMENT

Proposed CONSTITUTIONAL AMENDMENT: This amendment will allow the Legislature to divide property into three(3) calsses, and to assign a different percent of value for taxation purposes for each class of property.

Amendment to Article 1, Section 28 and
Article 15, Section 11

ONE PRECENT COUNTY SALES AND USE TAX

"Shall the board of County Commissioners of the County of Carbon, State of Wyoming, be authorized to continue an excise tax within Carbon County, Wyoming, for the purpose of general revenue at the rate of One Percent (1%) upon retail sales and use of tangible personal property and other transactions authorized by Section 39-6-412, Wyoming Statutes, as amended and Section 39-6-518, Wyoming Statutes, 1977?"

TWO PERCENT COUNTY LODGING TAX

"Shall Carbon County be authroized to continue to impose a additional two percent (2%) sales tax upon the sales price paid for lodging services, the primary purpose of which is for the promotion of local travel and tourism?"

CARBON COUNTY SCHOOL DISTRICT No. 1 TRUSTEES

| | |
|--|--|
| AREA B (2 year term) ONE to be elected | T. Jerome (Jerry) Durfey Bob Knappenburger Lee A. Russell Charlene K. Urban |
| AREA B (4 year term) TWO to be elected | Michael J. Chapman Gerald L. Hall Nancy Harris Loretta M. Waller Steve Young |
| AREA C (4 year term) ONE to be elected | Jack Fowler L. R. (John) Smith |
| AREA D (4 year term) ONE to be elected | Kristi Groshart Bill Scoggin |

CARBON COUNTY SCHOOL DISTRICT No. 2 TRUSTEES

| | |
|--|---|
| AREA E (4 year term) ONE to be elected | Charlotte Klemola Sue Palm |
| AREA F (2 year term) ONE to be elected | LeRoy Williams |
| AREA F (4 year term) ONE to be elected | Bob Cooper |
| AREA G (2 year term) ONE to be elected | William Speer |
| AREA G (4 year term) ONE to be elected | Joseph Gaspari James (Jim) Hill Bob Randall George Williams |
| AREA H (4 year term) ONE to be elected | Bob Merrill |
| AREA I (4 year term) ONE to be elected | John G. Andrikopoulos Clyde Johnson Bill Langston Mike L. Moon |

LITTLE SNAKE RIVER CONSERVATION DISTRICT

| | |
|--|----------------|
| SUPERVISOR Rural (4 year term) ONE to be elected | Steve L. Adams |
|--|----------------|

September 1988

SUPERVISOR Urban
(4 year term)
ONE to be elected

Oliver R. "Bud" Wille

SUPERVISOR At-Large
(4 year term)
ONE to be elected

Thomas H. Hankison

MEDICINE BOW CONSERVATION DISTRICT

SUPERVISOR Rural
(4 year term)
ONE to be elected

Mary Ann Long

SUPERVISOR Urban
(4 year term)
ONE to be elected

John Cowdin

SUPERVISOR At-Large
(4 year term)
ONE to be elected

Rob Fisher

SARATOGA-ENCAMPMENT-RAWLINS CONSERVATION DISTRICT

SUPERVISOR Rural
(4 year term)
ONE to be elected

Bill Clay
Jim Wiant

SUPERVISOR Urban
(4 year term)
ONE to be elected

Merwyn Powell

SUPERVISOR At-Large
(4 year term)
ONE to be elected

Ed (Shorty) Ballard
Raymond J. Waliser

SARATOGA CEMETERY DISTRICT TRUSTEE

TRUSTEE
(2 year unexpired term)
ONE to be elected

Roger Ralph

TRUSTEE
(4 year term)
THREE to be elected

Dennis F. Butler
Kendall J. McBride
R. Richard Perue

TOWN OF BAGGS

MAYOR
(2 year term)
ONE to be elected

Ransom Hackett

COUNCILMAN
(2 year term)
ONE to be elected

Henry Hucke
Teresa Jones

COUNCILMAN
(4 year term)
TWO to be elected

Linda L. Fleming
Virginia (Cindy) Mayer
Susan Reagan

TOWN OF DIXON

MAYOR
(2 year term)
ONE to be elected

Donald McAlister

COUNCILMAN
(2 year unexpired term)
ONE to be elected

Ken Hutton
Jane Seilaff

COUNCILMAN
(4 year term)
TWO to be elected

John Q. Sewell
Janice Ward

TOWN OF ELK MOUNTAIN

MAYOR
(2 year term)
ONE to be elected

No Candidate Filed

COUNCILMAN
(4 year term)
TWO to be elected

Barbara L. Bonner
Andy Palm

TOWN OF HANNA

MAYOR
(2 year term)
ONE to be elected

Shirley Adams
Gordon L. Gibbs

COUNCILMAN
(4 year term)

Orrill D. (Oats) Briggs
John Klemola

September, 1988

TOWN OF HANNA (cont.)

COUNCILMAN (cont.)
TWO to be elected

LaVonne Tlustos
Sharon Wheeler

TOWN OF MEDICINE BOW

MAYOR
(2 year term)
ONE to be elected

Cynthia A. Chace
Gerald W. Cook

COUNCILMAN
(4 year term)
TWO to be elected

Casey J. Dey
Hal Embree
Harold Mayfield
Russell O. McFarland

CITY OF RAWLINS

WARD 2 COUNCILMAN
(4 year term)
TWO to be elected

Judy Dixon
Ralph A. Glenn
Alex Semryck
Douglas L. Smith

WARD 3 COUNCILMAN
(2 year unexpired term)
ONE to be elected

John B. Peery
Wesley E. Tabor

COUNCILMAN
(4 year term)
ONE to be elected

Mike Davidson
Scott Thomas

TOWN OF SARATOGA

MAYOR
(2 year term)
ONE to be elected

David Hayes
Delman Stanley

COUNCILMAN
(2 year unexpired term)
ONE to be elected

Garland P. Bartlett Jr.
Louis K. Bensen

COUNCILMAN
(4 year term)
TWO to be elected

Marie C. Allen
Suzanne Blair
Dorman Ewing
Joseph Zinn

TOWN OF RIVERSIDE

MAYOR
(2 year term)
ONE to be elected

Floyd E. Roberson

COUNCILMAN
(4 year term)
TWO to be elected

Daniel Jago
Joe Lawson

TOWN OF SINCLAIR

MAYOR
(2 year term)
ONE to be elected

Dennis Eckes

COUNCILMAN
(4 year term)
TWO to be elected

Courtney Bohlender
Judy Hamel
Kathy A. Mayash

CAMPAIGN REPORTING REQUIREMENTS

ALL CANDIDATES, whether successful or not, must file a statement of receipts and expenditures by November 18, 1988. A candidate must file the statement before receiving a certificate of election.

Every candidate's campaign committee and political action committee shall file a statement of campaign receipts and expenditures by November 22, 1988.

ASSISTANCE TO THE VOTER

If you require assistance to vote by reason of blindness, disability, or inability to read or write, you may be given assistance by a person of your choice. Also, if you have questions regarding the accessibility of your polling place, please contact the County Clerk.

(Published in accordance with 22-2-109, W.S. 1977)

Dated this 3 day of October, 1988

MARY G. BRADFORD
Carbon County Clerk