

COMMISSIONERS PROCEEDINGS
REGULAR MEETING

March 2, 1976

The Board met at 10:00 A.M., John Orton, John Glode and Emil T. Lemich present, Orton Chairman.

Minutes of meetings held February 3-4, 1976 were read and approved.

Monthly reports of County Officers were audited and placed on file.

The following bills were approved for payment.

Square Shooters Eating House	Meals for Jury & Guards	1950.61
City County Planning Commission	Part Payment	2500.00
Yates Hardware	Parts	120.51
Wyoming Department of Revenue	14 Lic. Tabs 1976	28.00
Terry L. Jones	Transcript-Flores Trail	175.00
Wyoming Department of Revenue	Lic. Tabs	22.00
Maxson Realty Co.	Insurance	4436.00
City of Rawlins Water Dept.	Water Service	168.50
Pacific Power & Light	Light Service	388.25
Wyoming Department of Revenue	License Tabs	10.00
Workman's Compensation	Workmans comp for Nov. 1975	222.61
Northern Gas Division	Gas Service	1112.52
Office of County Clerk	Salaries	3836.31
" " County Treasurer	"	3307.76
" " County Assessor	"	2534.02
" " County Sheriff	"	9872.72
" " County Attorney	"	2949.02
" " County Agent Secretaries	"	687.86
" " Clerk of Court	"	1641.55
" " Justice of Peace	"	1613.51
Courthouse Custodians	"	2151.66
Road & Bridge Department	"	9760.03
James Cashman	Public Health Doctor	266.85
Health Nurse Office	PHN Sec.-Janitor Salaries	553.62
Daniel L. Schinkel	Fire Warden	86.85
Charles A. Bergstrand	Civil Defense	47.07
Carbon County Treasurer	Various	1315.42
Connie Grabow	Salary, Election	120.14
Mountain Bell	Phone Service	1315.63
Northern Gas Division	Gas Service	29.22
Yampa Valley Electric	Light Service	51.07
Wyoming Medical Service	Employees INS. March 1976	989.81
Colonial Life & Accident Ins.	Employees INS. for March 1976	68.60
Ohio Life Ins.	Employees INS. March 1976	54.30
Wyoming Retirement System	Employees portion of Retirement	2291.36
Wyoming Retirement System	County portion of Retirement	2291.36
Workmans Compensation	Compensation R&B Sheriff Firemen	228.23
Merwyn Powell	Salary Field Deputy	581.19
Department of Revenue & Taxation	Lic Tabs Ambulance, Fire Truck	4.00
Ruth E. Dalgarn	J.P. Court various	341.92
John Orton	Salary, Mileage & Exp. Commissioner	197.25
Emil T. Lemich	" " " "	222.50
John Glode	" " " "	233.45
Rawlins National Bank	Withholding Tax for Feb. 1976	6727.28
Horizon Printing	Supplies Various	120.20
The Mills Company	Supplies Various	621.60
Bi Rite Drug	Various Supplies	148.09
The Highsmith Co.	County Clerk Supplies	32.03
C & N Office Machines	Supplies Treasurer	22.50
Sun Publishing Co.	" "	61.25
The Rustler	Assessor Supplies	172.50
Hubert Gardner	Sheriff Mileage	375.66
Edward Tierney	Sheriff Guard Duty	45.00
Howard L. Morse	Sheriff Exp.	33.02
Paul R. Fultz	" "	49.49
E.H. Breniman	Sheriff Exp.	31.80
Golden Spike	Sheriff Exp.	11.59
Drifters Inn	Sheriff Rescue Unit	16.07
C&N Service	Sheriff Exp.	8.25
McMahon Motors	Sheriff Car Exp.	572.64
Cobre Tire Co.	Sheriff Tires	314.80
Phillips Petroleum Co.	Sheriff Car Exp.	23.91
Texaco, Inc.	Sheriff Car Exp.	31.70
Town of Hanna	Sheriff Car Exp.	93.84
Wyoming Highway Dept.	Sheriff State Radio	130.00
Larry L. Shriner	Coroner Exp.	181.11
Randall C. Hardzog	Agent Mileage & Exp.	342.00
Gerald M. Gallivan	Court Attorney Terry Pascoe	500.00
Gard Talbot	Flores Trial Exp.	82.25
Bel Air Inn	Deputies Meals Flores Trial	120.50
Golden Spike	Meals Flores Trial	152.17
Physiatric Service of Wyoming	Flores Trial	400.00
Larry L. Shriner	Flores Trial Witness	20.00
Ruth M. Cables	Clerk of Court Supplies	41.08
Jade Lodge	Rooms Flores Trial	2516.38
City Market	Flores Trial Exp.	93.41
Keith M. Wilcox	Court Attorney Flores Trial	7194.31
Carbon County TV	J.P. Court Supplies	9.95
Culligan Water Service	CH & Jail Supplies	50.60
City Steam Laundry	CH & Jail Laundry	42.69
C.W. Ogburn	Care of Prisoners	762.00
Wyoming Wholesale	CH & Jail Supplies	65.45
Madison Bionics	CH & Jail Supplies	245.13
Industrial Plumbing & Heating	CH & Jail Repairs	9.50

March 2, 1976

Build Rite Lumber & Supply	CH & Jail Supplies	11.89
Acme Sanitary & Supply Co.	CH & Jail Supplies	290.63
W.B.Electric	CH & Jail Replace Lights	302.79
Olson Enterprises	CH & Jail Welfare Rent	350.00
Memorial Hospital of Carbon County	Care of prisoners	39.75
Carbon County Clinic	Care of prisoners	95.00
Rawlins Appliance	CH & Jail Repairs	41.49
Daves Standard	CH & Jail Supplies	4.06
Childress Electric	CH & Jail Supplies	7.12
Continental Oil Co.	R&B Gas	300.25
Alcova Texaco	R&B Gas	21.90
Cobre Tire	R&B Tires	1779.54
Cooper Chevrolet Co.	R&B 1976 Chev PU	5635.00
Maberry's Glass Shop	R&B Parts	86.69
Yates Hardware	R&B Parts	10.27
C.J. Abbott Inc.	R&B Plowing Snow	112.00
Dixon Auto & Implement	R&B Gas	12.27
Troy's Auto Parts	Parts & Car Exp.	14.66
Shively Hardware	R&B Parts	78.56
Riverside Garage	R&B Gas	113.98
Beaver Valley Inc.	R&B Parts	135.72
Kilburn Tire Co.	R&B Tires	138.17
J.H. Kasper Oil Co.	R&B Propane	22.00
Kinnaman Supply Co.	Various Parts	590.50
Ray H. Ellis	R&B Parts	51.70
Clifford B. White	R&B Snow Plowing	25.00
Burgess Brothers	Various Gas	325.21
Continental Oil Co.	R&B Gas	861.04
Snyders Communications	R&B Repairs	43.29
Daves Texaco	R&B Gas	2.01
Dixon Garage	R&B Gas	144.65
Lawson Products Inc.	R&B Parts	132.62
Rawlins Diesel Serv.	R&B Parts	4.26
Lincoln Highway Serv.	R&B Parts	91.20
Shepards	R&B Parts	79.30
MCGee-Murphy Inc.	R&B Parts	81.80
U.S. Welding & Supply	R&B Parts	349.60
J.A. Chevrolet	R&B Parts	6.98
Wortham Machinery	R&B Parts	742.14
Moss Equipment	R&B Parts	296.49
H. Larsen Inc.	R&B Parts	47.66
Maxson Realty	Various Insurance	219.00
Hanna Automotive	R&B Parts	75.15
Rawlins Automotive	R&B Parts	102.12
Veratex Corp.	Health Officer	15.20
Becker Fire Equip.	Fire Truck Equip.	43.97
Xerox Corporation	Xerox Rent	498.60
Eugene C. Pelton, M.D.	Vital Statistics	.50
James E. Cashman M.D.	Vital Statistics	193.50
State Treasurer	Care of Girls	43.50
State Treasurer	Care of Boys	52.50
G.W. Leavengood	Civil Defense Salary	189.61
Agnes Stocks	J.P. Court Salary	286.85
Rawlins Newspapers, Inc.	Various Supplies	1210.21
Xerox Corporation	Xerox Rent	60.18
Lin L. Bashford	Sheriff Exp.	5.00
Fluty's Standard	Sheriff Car Exp.	56.95
Jane Bayless	Agent Mileage & Exp.	153.83
J.C. Kilburn	Various Gas	950.00
Arts Plbg. & Htg.	CH & Jail Repairs	265.35
Fenimore Chevrolet	R&B Parts	82.56
Carbon Power & Light	Light Service	36.10
Rosebud Coal Sales	R&B Coal	39.48
Predatory Animal Board	Balance of Budget Request	5000.00
Wyoming Retirement System	Social Security for Feb 1976	3170.43

REVENUE SHARING

Macpherson & Golden	Public Defenders	1666.66
Carbon County Mental Health Center	Mental Health Services to Carbon County	15000.00

REBATES

Richard McCannon	Errcneous Assessment	15.70
Howard L. Farrell	Errcneous Assessment	3354.00
Drucella D. Clausen	Erroneous Assessment	100.39

ABATEMENTS

Andy V. Dorn	Errcneous Assessment	185.50
Joe Arnold	Errcneous Assesment	36.18

AMOUNT OF REBATE-REVENUE

Amount of Rebate-Revenue Attorney in Past Jan 1, 1976, and will be paid a Rebate in the amount of 7.12

March 2, 1976

BONDS

The Bond of Harriett M. Carlson, Rawlins Wyoming, Treasurer City of Rawlins was approved for \$150,000.00.

The Bond of William J. Zumbrennen Rawlins Wyoming, Appointed Treasurer Carbon County Fair Association, was approved for \$2,000.00.

The Bond of James A. Chapman, Rawlins Wyoming, Treasurer Carbon County Weed & Pest Control District was approved for \$3,000.00.

Thereupon the Board adjourned until the following day.

March 3, 1976

The Board resumed its session, Glode and Lemich present, Glode Chairman Pro-tem.

CARBON COUNTY PLANNING AND ZONING COMMISSION

Resignation:

The Board of County Commissioners accepted the resignation of Roland Murphy from the Carbon County Planning and Zoning Commission effective March 1, 1976.

Appointment:

Alex Semryck was appointed to Carbon County Zoning and Planning Commission March 3, 1976 to fill the unexpired term of Roland Murphy to expire December 4, 1978.

REQUEST FOR REBATE-DENIED

Harold M. Johnson Attorney in Fact for L.C. Blackhall was denied a Tax Rebate in the amount of 796.06.

MOUNTAIN BELL BURIED TELEPHONE CABLE

Right-of-way 15921 Saratoga, proposed buried cable on the Pass Creek Road to the Oberg Ranch was approved by the Board of County commissioners.

RESOLUTION

WHEREAS, the Board of County Commissioners of Carbon County, Wyoming, deem a portion of the Interstate to Fort Steele Road, described as follows:

PARCEL NO. 1

All that portion of the NE $\frac{1}{4}$ NW $\frac{1}{4}$ of Section 35, T. 21 N., R. 85 W. of the 6th P.M., Wyoming, lying between parallel right of way lines 100 feet apart, being 50 feet on each side when measured at right angles or radially to the following described survey line of highway, said parallel right of way lines, beginning on the north and east boundaries of said NE $\frac{1}{4}$ NW $\frac{1}{4}$ and ending on the northerly right of way boundary of the presently existing Interstate Highway No. 80: Beginning at a point on the north boundary of said NE $\frac{1}{4}$ NW $\frac{1}{4}$ from which the northeast corner thereof bears S. 89° 57.5' E. a distance of 63.6 feet, said point of beginning also being located on a 7°00' circular curve to the left, the radius of which is 818.5 feet and at which point a line tangent to said curve bears S. 53° 16.7' W.; thence along said curve through a central angle of 33° 40.2' a distance of 481.0 feet to the point of ending of said curve; thence S. 19° 36.5' W. a distance of 27.8 feet, more or less, to a point on said northerly right of way boundary.

The above described parcel of land contains 1.2 acres, more or less.

PARCEL NO. 2:

All that portion of the SW $\frac{1}{4}$ SE $\frac{1}{4}$ and the SE $\frac{1}{4}$ SW $\frac{1}{4}$ of Section 26, T. 21N., R. 85 W. of the 6th P.M., Wyoming lying between parallel right of way lines 100 feet apart, being 50 feet on each side when measured at right angles or radially to the following described survey line of highway, said parallel right of way lines beginning on the south boundaries of said SW $\frac{1}{4}$ SE $\frac{1}{4}$ and SE $\frac{1}{4}$ SW $\frac{1}{4}$ and ending on the westerly right of way boundary of the presently existing Fort Steele Connector Road: Beginning at a point on the south boundary of said Section 26 from which the south quarter corner thereof bears S. 89° 50.5' E. a distance of 63.6 feet, said point of beginning also being located on a 7°00' circular curve to the right, the radius of which is 818.5 feet and at which point a line tangent to said curve bears N. 53° 16.7' E.; thence along said curve through a central angle of 122° 31.8' a distance of 179.0 feet to the point of ending of said curve; thence N. 65° 48.5' E. a distance of 501.5 feet to the point of beginning of a 5°00' circular curve to the left, the radius of which is 1,145.9 feet; thence along said curve through a central angle of 372° 48.6' a distance of 756.2 feet, more or less, until the parallel right of way line 50 feet to the right or southeasterly side intersects said westerly right of way boundary; thence continuing along said curve through a central angle of 23° 35.2' a distance of 471.7 feet to the point of ending of said curve, said point of ending also being the point of intersection of the parallel right of way line 50 feet to the left or northwesterly side with said westerly right of way boundary. The above described parcel of land contains 3.6 acres, more or less.

Parcel No. 3:

Also, a triangular parcel of land situate in the Northwest Quarter of the Northeast Quarter (NW $\frac{1}{4}$ NE $\frac{1}{4}$) of said Section 35, Township 21 North, Range 85 West of the Sixth Principal Meridian, in Carbon County, Wyoming, bounded and described as follows: Beginning at the northwest corner of said Northwest Quarter of the Northeast Quarter (NW $\frac{1}{4}$ NE $\frac{1}{4}$) of Section 35; thence S. 0° 08' 30" E. along the west line of said Northwest Quarter of the Northeast Quarter (NW $\frac{1}{4}$ NE $\frac{1}{4}$) a distance of 14.9 feet; thence N. 57° 30' 06" E. a distance of 27.8 feet, more or less, to a point in the north line of said Northwest Quarter of the Northeast Quarter (NW $\frac{1}{4}$ NE $\frac{1}{4}$) of Section 35; thence S. 89° 50' 30" W. along said north line of Northwest Quarter of the Northeast Quarter (NW $\frac{1}{4}$ NE $\frac{1}{4}$) a distance of 23.5 feet, more or less, to the point of beginning.

Said Parcel No. 2 contains an area of 175 square feet, more or less.

Road

March 3, 1976

.being no longer necessary for State Highway purposes, would, in the best interest of the public, be a necessary and desirable extension of the Carbon County road system.

NOW, THEREFORE BE IT RESOLVED, that the said Board do hereby declare that Carbon County will assume all responsibility with regard to repair, service and maintenance of the above described portion of the Interstate to Fort Steele Road upon relinquishment by the State Highway Commission of Wyoming to Carbon County.

Dated this 3rd day of March, A.D., 1976.

ATTEST:

/s/ Mary G. Bradford
County Clerk

/s/ John Glode
Chariman Pro-tem
Board of County Commissioners of
Carbon County


/s/ Emil T. Lemich
Member

CRIME CONTROL

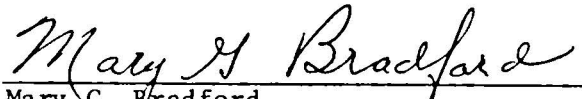
A meeting of Law Enforcement Officers and Government Officials from Rawlins and Carbon County was called to discuss Crime Control in Carbon County.

There being no further business, the meeting was adjourned.

BOAFD OF COUNTY COMMISSIONERS


John Orton, Chairman

ATTEST:

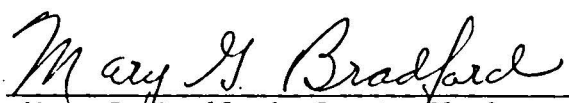

Mary G. Bradford
County Clerk


March 11, 1976

COMMISSIONERS PROCEEDINGS
SPECIAL MEETING

The Board met in a special session at 2:00 P. M. in the Commmissioners Chambers. John Orton, John Glode and Emil T. Lemich present, Orton, Chairman.
It was regularly moved and unanimously carried that the resignation of R. J. Korkow, County Road and Bridge Supervisor be accepted effective March 10, 1976.

BOARD OF COUNTY COMMISSIONERS
CARBON COUNTY, WYOMING

ATTEST: 
Mary G. Bradford, County Clerk


John Orton, Chairman

R-E-S-O-L-U-T-I-O-N

WHEREAS, The Board of County Commissioners of Carbon County wish to utilize the provisions of Section 230, Title 23, United States Code, 405, "Safer Road Demonstration Program". by cooperating with the Wyoming State Highway Commission in the construction or the improvement of a county road, the extent and location of work which is as follows:

Replace timber bridge. 2.2 miles south of the southerly end of Wyoming Secondary Highway 71, (The Sage Creek Road).

NOW, THEREFORE, be it resolved:

THAT the Board enter into a written agreement with the Wyoming State Highway Commission covering said construction or improvement in accordance with the agreement attached hereto which is hereby approved and ordered filed in the office of the County Clerk of this county; that a majority of the Board and County Clerk of the county be, and they are hereby autorized and directed to execute the agreement on behalf of the Board.

Dated this 11th day of March, 1976

THE BOARD OF COUNTY COMMISSIONERS
OF CARBON COUNTY

By: /s/ John Orton Chairman

/s/ John Glode Commissioner

/s/ Emil T. Lemich Commissioner

SEAL

Attest:

/s/ Mary G. Bradford
Clerk

Road
work