

July 25, 1961

	Amount to be raised	Mill Levy
General Fund	\$ 217386.00	4.62
Fair Fund	16435.00	0.36
Airport Fund	- -	-
Hospital Fund	92300.00	2.00
Library Fund	22750.00	0.49
Bond Sinking Fund	25000.00	0.54
Bond Interest Fund	3375.00	0.08
General Welfare	69225.00	1.50
General Welfare Health	39225.00	0.85

NOW, BE IT RESOLVED by the Board of County Commissioners that the foregoing levies be made for the 1961-1962 fiscal year ending June 30, 1962.
Dated this 25th day of July, 1961.

Attest:

R. G. Engstrom
County Clerk.

George R. Salisbury
George R. Salisbury, Jr., Chairman
S. B. Patton
S. B. Patton
James S. Sullins
James S. Sullins
Board of County Commissioners.

LIQUOR AND MALE BEVERAGE LICENSES as follows were re-newed, there being no protests entered.

ALGET S. HALL, Crescent Service Station, Lamont, Wyoming, Malt Beverage Permit No. 215 for the term beginning July 26th, 1961 to July 26th, 1962 --\$100.00.

ANDREW ANDERSON, A BAR A RANCH INC., ENCAMPMENT, WYO., Liquor License No. 94 for the term beginning July 26th, 1961 to July 26th, 1962 - \$300.00.

COUNTY ATTORNEY: A letter of resignation was received from County Attorney, Dudley D. Miles, effective August 1, 1961. Mr. Miles has accepted a position with the staff of Senator Gale McGee in Washington, D. C. The resignation was accepted and no appointment was made.

There being no further business the meeting was adjourned.

BOARD OF COUNTY COMMISSIONERS

ATTEST: *R. G. Engstrom* County Clerk.

BY: *George R. Salisbury* Chairman.

August 1, 1961

COMMISSIONERS PROCEEDINGS

REGULAR MEETING

The Board of County Commissioners met at 10:00 A. M., all members present, Salisbury Chairman. The minutes of meetings held July 5, 6, 12, 24 and 25th were read and approved.

MONTHLY REPORTS of County Officers were audited and placed on file. The following bills were audited and approved for payment.

Wyoming Retirement System	Social Security	\$ 1645.65
Wyoming Retirement System	Teachers Retirement	67.24
R. A. Hakala	Mileage & Expense	83.99
Pacific Power and Light Company	Electric Service	178.43
Ernest Cruz	Ch. Custodian	126.10
Sandra Lehti	Secretary - Co. Attorney	20.10
Rogers Buick Pontiac	New Equipment	2090.00
R. G. Engstrom	County Clerk	354.43
LaVerne J. Ziler	Deputy County Clerk	312.62
Betty McGinness	" " "	233.81
Mary G. Bradford	" " "	267.30
Iris DeLude	" " "	239.96
Lillian Newell	" " "	251.78
Joel Hays	County Treasurer	370.60
Mina T. Woodhouse	Deputy County Treasurer	305.75
Frances White	" " "	256.95
Mary M. Aydelott	" " "	62.63
Ruth M. Cables	" " "	258.65
Gladys Achenbach	" " "	227.05
C. W. Ogburn	County Sheriff	395.50
Russell M. Baldwin	Undersheriff	364.85
George Aydelott	Deputy Sheriff	357.71
Albert S. Curle, Jr.	" " "	223.79
Dewey Green	" " "	344.20
Frank McDonald	Jailor	97.00
Robert Korkow	Deputy Sheriff	72.75
Dell Henderson	" " "	326.90
Patricia Quigley	Secretary - Sheriff	248.15

August 1, 1961

Dudley D. Miles	County Attorney	368.41
Oscar A. Hall	Deputy County Attorney	302.62
Phyllis M. Vialpando	Secretary - County Attorney	247.84
Christel J. Humphreys	Deputy Supt. of Schools	277.07
Donna J. Connor	Supt. of Schools	345.57
Martha Gustafson	Deputy Clerk of Court	305.75
Charlotte Romick	Clerk of Court	351.31
John R. Smyth	Justice of the Peace	165.03
Jake Cruz	Ch. Custodian	340.91
Alfredo Gonzales	" "	240.50
Robert Korkow	R. & B. Foreman	400.66
Daniel L. Schinkel	R. & B. Labor	360.01
George Buckendorf	R. & B. Labor	296.90
Fredrick Woodward	" "	266.95
Lauralee Schinkel	R. & B. Watchman	39.50
Allen Holly	R. & B. Labor	138.42
Gary Wayne Kivisto	" "	138.42
Jerry E. Campbell	" "	286.95
Wilbert Irene	" "	316.90
Frank R. Tatum	" "	296.90
Theodore Lindi	" "	286.90
Franklin Autio	" "	247.00
James W. Lucas	" "	286.90
Frank Conaway	" "	296.90
Judy Ann Engstrom	Election Clerk	197.10
Continental Divide Aviation	Expense - Sheriff	270.00
Continental Oil Company	Sheriff - Gasoline	46.73
C. W. Ogburn	Expense	62.64
F. Morton Pitt Co.	Supplies - Sheriff	19.05
Sinclair Refining Co.	Gasoline - Sheriff	39.39
Texaco, Inc.	" "	5.41
Western Union Telegraph Co.	Telegraph Service	12.36
Department of Revenue	Supplies - Sheriff	3.00
Dudley D. Miles	Mileage & Expense	17.63
Vernon W. Nix, Jr.	Investigation	120.03
Mobil Oil Company	Gasoline - Sheriff	14.80
Phillips Petroleum Co.	" "	23.43
Childress Electric	Repairs - Supt. of Schools	31.20
E. J. O'Meara	Investigation	90.00
Agricultural Extension Service	County Agent	405.00
John V. Crow	Court Attorney, Justice of the Peace	140.00
Byron T. Knowles	Justice of the Peace	20.00
City Steam Laundry	Laundry - Jail	8.40
Robert D. Paul, M.D.	Care of Prisoners	43.00
Lynn Bryan	Repairs	320.00
Acme Sanitary Supply Co.	Ch. Supplies	145.26
Anderson Sinclair Service	R. & B. Gasoline	71.12
Gershon Barkhurst	R. & B. Labor	87.64
Carbon County Gas Supply Co.	R. & B. Supplies	2.50
Continental Oil Co.	R. & B. Gasoline	8.45
Elk Mountain Trading Co.	R. & B. Supplies	16.64
Kelly Oil Co.	R. & B. Gasoline	259.60
Lefforge Motor Co.	R. & B. Parts	2.66
National Cylinder Gas	R. & B. Supplies	13.91
Nelson Cafe	R. & B. Expense	151.80
Vernon L. Phillips	R. & B. Diesel Fuel	63.11
Riverside Garage	R. & B. Repairs	4.56
Shively Hardware Co.	R. & B. Supplies	7.21
Standard Oil Div. American Oil Co.	R. & B. Gasoline	147.60
U. S. Welding Supply, Inc.	R. & B. Supplies	1.80
Wortham Machinery Co.	R. & B. Parts	168.68
Wortham Machinery Co.	New Equipment	3000.00
Wyoming Automotive Co.	R. & B. Parts	37.47
Donald S. Johnson	Water Commissioner	196.02
Roger M. Lange	" "	546.56
Carl Vyvey	" "	512.06
The Geo. D. Barnard Co.	Election Supplies	169.60
Frankel Carbon & Ribbon Co.	Election Supplies	15.00
Saratoga Sun	" "	9.45
Dorothy Dunham	Mileage - Health Nurse	26.40
C. J. "Doc." Rogers	Girls' Maintenance	62.00
Mt. States Tel. Co.	Telephone Service	468.89
R. A. Hakala	County Assessor	385.01
Ida H. Johnson	Deputy County Assessor	239.42
LeAnn Johnson	Clerk - Assessor	217.05
Robert Stevens	R. & B. Labor	315.25
Carl Anderson	" "	286.90
Buster Makinen	" "	276.95
Pitney-Bowes, Inc.	Postage	21.60
Rawlins Electric	Repairs - Treasurer	53.14
Noah E. Wolfard	County Surveyor	122.67
P. B. Cox	County Agent	194.30
Sara Sue Ingram	Secretary - Agent	207.10
E. Joyce Croft	Home Demonstration Agent	35.90

to the
STATE BOARD OF EQUALIZATION OF WYOMING

for the year 19.61.....

-----CARBON-----County, Wyoming

Total Assessed Valuation for 1961..... as shown by Assessment Roll \$46,150,595.00.....

GENERAL ASSESSMENTS

PURPOSE FOR WHICH TAX LEVIED	LEVY (Mills)	Amount of Tax
State General Fund	1.00	46,151 00
Foundation Program Fund	6.00	276,904 00
General County Fund	4.82	213,216 00
General School Fund	1.40	64,611 00
County Bond Redemption Levy	.54	24,921 00
County Bond Interest Levy	.07	3,231 00
County Library Levy	.49	22,614 00
County Hospital Levy	2.00	92,301 00
County Fair Levy	.36	16,614 00
General Welfare Levy	1.50	69,226 00
General Welfare Health Levy	.85	39,228 00
Co. Museum Levy	.03	1,385 00
TOTAL	18.86	870,402 00

SPECIAL SCHOOL DISTRICT VALUATIONS, LEVIES AND TAXES

School Dist. No.	Valuation	Mills Levy	Amount of Tax		School Dist. No.	Valuation	Mills Levy	Amount of Tax
1	2,175,988	20.18	43,911		1	Grades 1 - 12		
2	413,897	9.08	3,753		2	Grades 1 - 8		
3	17,317,703	17.14	296,823		3	Grades K - 12		
5	2,298,995	13.84	31,818		5	Grades K - 8 and H.S. Tuition		
6	3,302,175	20.12	66,440		6	Grades 1 - 12		
7	4,348,661	16.80	73,053		7	Grades 1 - 12		
9	3,169,232	20.05	63,543		9	Grades K - 12		
13	2,516,633	None	0		13	No School		
18	1,477,136	14.15	20,901		18	Grades 1 - 12		
22	397,352	0.0	3,576		22	Grades 1 - 8 and H.S. Tuition		
24	3,845,067	8.78	33,691		24	Grades 1 - 8 and H.S. Tuition		
28	232,070	3.0	696		28	Grades 1 - 8		
33	4,654,781	5.23	24,577		33	Grades 1 - 3 and Tuition		
Total	45,150,535		662,794		TOTAL			662,794

SPECIAL HIGH SCHOOL, TUITION, COMMUNITY COLLEGE, EXTENDED HIGH SCHOOL, BUILDING FUND OR OTHER SCHOOL LEVY

[illegible]

REPORT OF VALUATIONS, LEVIES AND TAXES

to the

STATE BOARD OF EQUALIZATION OF WYOMING

for the year 19⁶¹.....

CARBON

County, Wyoming

PLEASE LIST HIGH SCHOOL BOND AND INTEREST LEVIES SEPARATELY

SCHOOL BOND REDEMPTION LEVIES

SCHOOL BOND INTEREST LEVIES

School Dist. No.	VALUATION	Mills Levy	AMOUNT OF TAX	School Dist. No.	VALUATION	Mills Levy	AMOUNT OF TAX
1	2,175,988	1.84	4,004	1	2,175,988	0.42	914 00
3	16,408,413	8.49	139,307	3	16,408,413	1.73	28,387 00
3/14	909,293	6.50	5,910	3/14	909,293	1.56	1,418 00
5	2,298,995	4.35	10,001	5	2,298,995	1.05	2,414 00
6	3,302,175	5.85	19,318	6	3,302,175	2.29	7,562 00
7	4,348,661	2.54	11,046	7	4,348,661	.50	2,174 00
9	3,169,232	4.10	12,994	9	3,169,232	2.71	8,589 00
18	1,477,136	2.03	2,999	18	1,477,136	1.84	2,718 00
		TOTAL	205,579			TOTAL	54,176 00

LEVIES FOR FIRE DISTRICTS, SPECIAL CEMETERY AND HOSPITAL DISTRICTS

KIND OF LEVY	VALUATION	Mills Levy	AMOUNT OF TAX
Little Snake River Water Cons. District	526,344	0.50	263 00
Reader Cemetery District	1,028,828	2.0	2,058 00
		TOTAL	2,321 00

MUNICIPAL VALUATIONS, LEVIES AND TAXES

School Dist. No.	CITY OR TOWN (PLEASE SHOW LEVY BREAKDOWN)	VALUATION	Levy Mills	AMOUNT OF TAX
1	Baggs - General Fund	110,539	8.0	884 00
	Baggs - Bonds - Int. & Red.	"	4.0	442 00
1	Dixon	54,023	8.0	432 00
3	Rawlins - General Fund	8,954,419	7.80	69,844 00
	Rawlins - Police Pension	"	0.20	1,791 00
	Rawlins - Bonds - Int. & Red.	"	9.12	81,664 00
3	Sinclair - General Fund	3,264,101	7.66	25,003 00
5	Elk Mountain - General Fund	88,706	8.00	710 00
6	Medicine Bow - General Fund	359,465	4.17	1,499 00
	Medicine Bow - Bonds - Int. & Red.	"	19.47	6,999 00
7	Elmo	40,436	None	None
	Hanna	188,330	None	None
9	Saratoga - General Fund	918,670	8.0	7,349 00
	Saratoga - Bonds - Int. & Red.	"	4.0	3,675 00
18	Encampment - General Fund	214,402	8.0	1,715 00
	Encampment - Bonds - Int. & Red.	"	3.50	750 00
	Riverside - General Fund	33,810	4.0	135 00
				(20x890)
	TOTAL—MUNICIPAL TAXES			202,672 00
	GRAND TOTAL OF ALL TAXES			1,998,164 00

STATE OF WYOMING

County of Carbon

R. A. Hakala

I, Carben, County Assessor for the County

of Carbon, State of Wyoming, do hereby certify that the within and foregoing report of valuations, levies and taxes for the year 1961 is true and correct.

In Testimony Whereof, I have hereunto set my hand this 1st day of August

A. D. 1961

County Assessor.

REPORT OF VALUATIONS, LEVIES AND TAXES

TO THE

STATE BOARD OF EQUALIZATION OF WYOMING

For the Year 19⁶¹

CARBON

COUNTY, WYOMING

SPECIAL TAX UPON HORSES, CATTLE AND MULES

Total Assessed Taxable Valuation of Horses, Cattle and Mules, 2,630,228
for the Year 19⁶¹, as shown by the Assessment Roll \$

PURPOSE FOR WHICH TAX LEVIED

	Levy (Mills)	Amount of Tax
Special Tax, Horses, Cattle and Mules	6.0	\$ 15,781.37

PREDATORY ANIMAL TAX

Total Assessed Taxable Valuation of Sheep for the Year
19⁶¹, as shown by the Assessment Roll \$ 828,129

PURPOSE FOR WHICH TAX LEVIED

	Levy (Mills)	Amount of Tax
Predatory Animal Tax	20.0	\$ 16,562.58

STATE OF WYOMING)


County of Carbon)

SS.

I, R. A. Hakala, County Assessor for the County of
Carbon, State of Wyoming, do hereby certify that the

within and foregoing report of Valuations, levies and taxes for the year
19⁶¹ is true and correct.

In Testimony Whereof, I have hereunto set my hand this 1st
day of August, A. D. 19⁶¹.



County Assessor

August 1, 1961

Eugene E. Inloes	Assistant County Agent	46.50
Frankel Carbon & Ribbon Co.	Supplies - Agent	33.00
Wortham Machinery Company	R. & B. Repairs	587.07
Mildred Jesmer	R. & B. Expense	32.00
Moly Supply Co.	R. & B. Supplies	11.95
Bandroft-Whitney Company	Law Library	69.20
Kels Nickell	Justice of the Peace	20.00
Hillyard Sales Company	Ch. Supplies	102.32
Eddie's Plumbing & Heating	Repairs	68.91
The Mills Company	Supplies	585.12
Office of County Clerk	Supplies	12.64
Myrtle McJunkin	Deputy County Assessor	153.44
H. Larsen, Inc.,	Supplies	22.12
Lewis C. Waldron	Deputy Sheriff	75.84
Karen Prosen	Secretary - Agent	59.42
Rawlins Sanitary Collection System	Drayage	8.50
C. W. Ogburn	Board of Prisoners	821.25
Board of Public Utilities	Water Rent	78.67
Ernest Cruz	Ch. Custodian	111.96
Andrew L. Aho	R. & B. Labor	306.90
Minter Mercantile	R. & B. Supplies	97.39
Lewis C. Waldron	Mileage & Expense	28.09
State Treasurer	Health Nurse	703.50
Postmaster	Postage	500.00
R. G. Engstrom	Mileage & Expense	55.93
George R. Salisbury, Jr.	County Commissioner	196.25
S. B. Patton	" "	122.81
James Sullins	" "	101.34
Continental Divide Aviation	Mileage	388.80
Teachers Retirement System	Retirement	16.65
The American Law Book Company	Law Library	30.00
F. B. Cronberg	Justice of the Peace	45.00
R. J. Korkow	Expense	11.07
Workmen's Compensation Dept.	Compensation - Road Account	96.31
Workmen's Compensation Dept.	Compensation - Peace Officers	38.37
Joel H. Hays	Mileage & Expense	28.60
Sinclair Refining Company	Gasline - Sheriff	31.99
Frank S. Conaway	Justice of the Peace	112.95
Carbon County Treasurer	Jurors, Witness Fees, Postage	800.00
First National Bank	Withholding Tax	2326.83
Wyoming Retirement System	Social Security	599.99
Business Men's Assurance Co.	Health Insurance	177.88
The Ohio National Life Ins. Co.	Life Insurance	41.11
Paul Fultz	Mileage - Sheriff	11.01
Dewey Green	Expense - Sheriff	16.68
Bailey School Supply	Supplies - Supt. of Schools	5.25
Gilbert Blumenthal	Justice of the Peace	122.96
Northern Gas Company	Gas Service	22.68
Gambles Store	Ch. Supplies	3.33
Cummins Wyoming, Inc.,	R. & B. Parts	124.81
Dixon Garage	R. & B. Repairs	10.57
Michael Todd	R. & B. Supplies	134.50
Ralph Jones	Water Commissioner	339.36
John's Standard Service	Rescue Unit	4.40
Kinnaman Supply Co.	" "	85.38
Anderson Sinclair Service	R. & B. Gasoline	244.37
Times Stationers	Supplies	431.01
Rawlins Daily Times	Advertising	968.26
James E. Cashman, M.D.	Health Officer	169.75
Highway Alignment Shop	Repairs - Sheriff	125.24
Rawlins Chamber of Commerce	Advertising	800.00
A. B. Cornwell	R. & B. Tires	196.47
R. A. Hakala	Mileage & Expense	97.83

JUSTICE OF THE PEACE - SNAKE RIVER: Justice Precinct No. 8. Mildred Jesmer was appointed Justice of the Peace in place of Byron T. Knowles who has resigned. Term August 1, 1961 to January 7, 1963.

COUNTY ATTORNEY: Oscar A. Hall, Deputy County Attorney, was appointed to the position of County Attorney in place of Dudley D. Miles, resigned. Term August 1, 1961 to January 7, 1963.

Thereupon the board adjourned to meet as a Levy Board.

August 1, 1961

COMMISSIONERS PROCEEDINGS
TAX LEVY MEETING

The Board of Commissioners met August 1, 1961 at 3:00 P.M., all members present, together with the County Assessor R. A. Hakala, for the purpose of fixing the Tax levies for and within Carbon County for the year 1961-62 in compliance with Chapter 39-89 Wyoming Statutes, 1957.

Having received from the State Board of Equalization notice that the assessed valuation of Carbon County for the year 1961-62 has been found to be \$46,150,595.00, the County Assessor advised the Board of the assessed valuation of each of the various municipalities and school districts with the County, and the Board proceeded to fix the levies upon the assessed property of Carbon County for the year 1961-62 as follows:

James Office

Thereupon the Board adjourned until the following day.

August 2, 1961

The Board resumed its session, all members present, George R. Salisbury, Jr., Chairman.

DEPUTY COUNTY ATTORNEY: The Board confirmed the appointment of John R. Smyth as Deputy County Attorney in compliance with a letter of appointment from County Attorney, Oscar A. Hall, term Aug. 2nd, 1961 to January 7, 1963.

JUSTICE OF THE PEACE, JUSTICE-PRECINCT NO. 1, RAWLINS. O. E. Castle was appointed as Justice of the Peace of Justice Precinct No. 1 for the term commencing August 2, 1961 to January 7, 1963.

HOSPITAL BOARD: Clarence M. Stamp was appointed as a member of the Memorial Hospital Board in place of James A. Chapman, whose term expired. The term of Mr. Stamp will be from August 2, 1961 to July 4, 1966.

BONDS as follows were approved by the Board.

Mildred Jesmer, Baggs, Wyo., Justice of the Peace	\$1500.00.
O. E. Castle, Justice of the Peace, Rawlins	5000.00.
Oscar A. Hall, Rawlins, County Attorney	2000.00.
Patsy H. Gray, Encampment, School Dist. 18, Treasurer	12000.00.
Ellen R. Smith, Medicine Bow, School Dist. 6, Treasurer	17000.00.

LIQUOR LICENSE: There being no protest entered Liquor License No. 95 was issued to Robert R. and Betty R.

DeHart of Ten Mile - Saratoga, Wyoming for the period 8-11-61 to 8-11-62, Sec. 18, Twp. 16, R. 81 \$300.00.

LITTLE MEDICINE-SHIRLEY BASIN ROAD:

A motion was made by Patton, seconded by Sullins and carried whereby the Board decided to locate a road to be known as the Little Medicine-Shirley Basin Road, and ordered the following location ^{notice} to be published in the Rawlins Daily Times.

NOTICE OF LOCATION OF PUBLIC ROAD

TO ALL TO WHOM IT MAY CONCERN: The Board of County Commissioners of Carbon County, Wyoming have decided to locate a road to be known as the LITTLE MEDICINE-SHIRLEY BASIN ROAD.

Beginning at a point near the center of NE-NE Section 10, Township 27 N., Range 78 West, thence easterly across Section 10, 11 and NW-NW Section 12; thence southeasterly across Sections 12 & 13, said Township and Range; thence southeasterly across Sections 18, 19 & 30, a total length of five miles more or less.

Right of Way to be 100' wide - 50' each side of above described center line.

The proposed location and width of right of way required are set forth in detail on a map on file with the County Clerk and may be examined at his office.

All objections thereto or claims for damages by reason thereof must be filed in writing with the County Clerk of said County before noon on the 6th day of September, 1961, or such road will be established without reference to such objections or claims for damages.

Dated August 2nd, 1961. Date of Pub. 8-9-16-23, 1961.

R. G. Engstrom
R. G. ENGSTROM, COUNTY CLERK

SPRING CREEK ROAD - SECTION I

NOTICE OF LOCATION OF PUBLIC ROAD

A motion was made by Patton, seconded by Sullins and carried whereby the Board decided to locate a road to be known as the Spring Creek Road, Section I and ordered the following location notice to be published in the Rawlins Daily Times.

TO ALL TO WHOM IT MAY CONCERN: The Board of County Commissioners of Carbon County, Wyoming have decided to locate a road to be known as the SPRING CREEK ROAD, SECTION I.

Beginning at a point on the westerly R. of W. line of Wyoming Highway No. 130, N. 34°20' E. 3150' from the $\frac{1}{4}$ corner common to Sections 25 & 36, Twp. 17 N. Range 84 W. of the 6th P.M.; thence southwesterly across said Sections 25 & 36 to a point 684 feet east of the S.W. corner of Section 36; thence southwesterly across Sections 2 & 3, T. 16 N. R. 84 W. of the 6th P.M., to connection with S.C. - C.F.M. 4284, ^{to be 100' in width} said route more particularly described on a map on file in the office of the County Clerk.

Dated 8-2-61 - Date of Pub. 8 - 9-16-23, 1961

R. G. Engstrom
R. G. ENGSTROM, COUNTY CLERK

Road

August 2nd, 1961

NOTICE OF LOCATION OF PUBLIC ROAD

A motion was made by Patton, seconded by Sullins and carried whereby the Board decided to locate a road to be known as the Section 1-B Encampment-French-Holmes Road & Spur to Rouse bridge across the North Platte River.

TO ALL TO WHOM IT MAY CONCERN: The Board of County Commissioners of Carbon County, Wyoming have decided to locate a road to be known as the SECTION 1-B ENCAMPMENT-FRENCH-HOLMES ROAD & SPUR TO ROUSE BRIDGE ACROSS THE NORTH PLATTE RIVER.


Beginning at a point on the South Line of Section 24, Twp. 15 N., Range 83 W., 336' W. of the S.E. Corner thereof, thence Northeasterly across Sections 24 and 19; thence Southeasterly across Sections 19, 20, 21, 28, 27, 34 and 35, Twp. 15 N., Range 82 West of the 6th P.M., a distance of 4.95 miles, more or less; thence Northeasterly across Sections 35 and 36 Twp. 15 N. Range 82 W. 6th P.M., a distance of 0.45 of a mile, more or less to connection with U.S. Forest Service Road No. 284, extending to Fox Park and Holmes. The exact route of the above proposed road is shown on a map, prepared by the County Surveyor, on file in the office of the County Clerk in Rawlins, Wyoming.

Proposed Section to be constructed is 6.60 miles in length, more or less. Width of Right of Way to be 80'.

All objections thereto or claims for damages by reason thereof must be filed in writing with the County Clerk of said County before noon on the 6th day of September, 1961, or such road will be established without reference to such objections or claims for damages.


Dated August 2nd, 1961

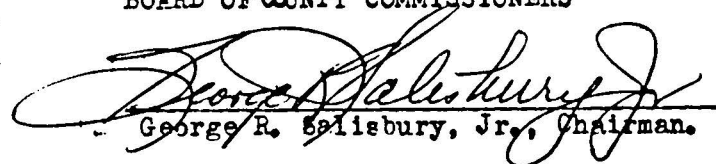
Date of Pub. 8-9-16-23, 1961.


R. G. ENGSTROM, COUNTY CLERK

Thereupon the Board adjourned.

BOARD OF COUNTY COMMISSIONERS

ATTEST:  County Clerk.


George R. Salisbury, Jr., Chairman.

Road

X SFUR TO ROUSE BRIDGE

Beginning at a point on the Encampment-French-Holmes Road, 1303' N 73°00' E. from the W $\frac{1}{4}$ corner Section 20, T. 15 N. Range 83 W.; thence Northeasterly on a 15° curve left to point of tangency with the center line of Rouse Bridge produced Southwesterly; thence Northeasterly on said centerline to the Northerly end of said bridge and junction with the terminus of Lower Brush Creek Road at a point 1934.7' N. 55°21' E. from afforesaid W $\frac{1}{4}$ corner Section 20, a distance of 1/8 Mile more or less. Right of Way to be 80' in width to the Southerly end of said bridge thence the overall width of bridge to junction with South Brush Creek Road.