

## COMMISSIONERS PROCEEDINGS JULY 1, 1930

The Board of County Commissioners met this 1st day of July A. D. 1930 at 10 O'clock A. M. with all members present and I. K. Miller in the chair.

On motion made and carried the County Clerk was requested to prepare Commissioners Deeds as follows:

On lot Number 19 Block 7 Town of Baggs, to Rilla Beeler for	\$ 7.92
On lots 6 7 and 10 Block 12 Crawford's to the Town of Saratoga to I. M. Conness	\$ 12.77
On lots 9, 10 and 11 Block 38 Park Hill Fifth Addition to Rawlins to James Baker Reschke	\$100.00
On lots 6 and 7 Block 20 Medicine Bow 1st U.P. Addition to Andy Comstock	\$125.14
On SE $\frac{1}{4}$ Sec 11, Twp. 19 Range 82 to L. E. Knight	\$ 52.64

Proceeding to the payment of Bills Certificates of Indebtedness were ordered drawn to cover the following:

William Halpin	Tractor orperator	102.79	102.79
W. D. Fishell.	"	86.76	86.76
D. R. Higley	County Attorney & Expense	259.51	259.51
Mrs. D. R. Higley	Steno. County Attorney	80.00	80.00
Stella Jungquist	Clerk of Court & Postage	161.00	161.00
Charlotte Romick	Ass't Clerk of Court	100.00	100.00
Helen A. Irving	Co. Supt.	150.00	150.00
Helen A. Irving	Postage & Expense	156.15	156.15
Malva Loomis	Deputy Supt. Schools	100.00	100.00
Frances Jungquist	Assisting Co. Supt. Schools	36.00	36.00
Geo. C. Austin	Sheriff	166.66	166.66
Geo. C. Austin	Board of Prisoners	198.80	198.80
Geo. C. Austin	Mileage & Expense	290.34	290.34
Frank L. Lemoine	Undersheriff	141.66	141.66
Frank L. Lemoine	Mileage & Expense	72.22	72.22
O. W. Plaga	Deputy Sheriff & Expense	237.83	237.83
Chas. Johnson	Jailer	150.00	150.00
Vera V. Daley	Assessor	175.00	175.00
Vera V. Daley	Mileage & Expense	113.55	113.55
Lee I. Methudy	Deputy Assessor	125.00	125.00
Sam Kelly	" " & Expense	181.95	181.95
L. E. Parkko	Jailer	70.00	70.00
W. L. Wallace	County Treasurer	166.66	166.66
W. L. Wallace	Witness & Jury Fees & Postage	40.40	40.40
O. J. Nelson	Deputy Treasurer	125.00	125.00
Laura C. Heath	Assisting Co. Treas.	150.00	150.00
J. E. Buchanan	County Clerk	166.66	166.66
J. E. Buchanan	Postage	14.95	14.95
Myrtle Morris	Deputy Co. Clerk	125.00	125.00
Edith V. Bennett	Ass't Co. Clerk	100.00	100.00
Linda Felton	Assisting & Transcribing in Co. Clerks office	126.00	126.00
Frankel Carbon & Ribbon Co	Typewriter ribbons	13.00	13.00
M. E. Pickett	Coroner service	109.95	109.95

G. S. Houghton	Donation Assessors Association	10.00	10.00
Hammond & Stephens Co	Supplies Supt. office	9.08	9.08
West Disinfecting Co.	Paper Towels & Fixtures	18.76	18.76
Burroughs Adding Mach Co	Service on Machine	22.20	22.20
Mackay Lumber Co.	Material at court house	32.98	32.98
Boulder Type. Ex.	Multi . Stamp	15.00	15.00
City of Rawlins	Water for Court House	15.00	15.00
Bancroft Whitney Co	Supplies County Attorney	2.00	2.00
J. P. Hansen	Constable Rawlins	62.50	62.50
Chas. A Kenney	Justice Peace Expense	10.00	10.00
Anna Kl'asen	Steno. Coroner's Inquest	7.25	7.25
Underwood Typewriter Co	Typewriter	86.88	86.88
First National Bank	Rent Coroner's office	15.00	15.00
George R. Parsons	Justice of the Peace & expense	82.50	82.50
Frances Swanson	Steno. Coroner's Inquest	10.20	10.20
Rawlins Republican	Advertising & Printing	768.38	768.38
S. S. Sharp	Water Commissioner	96.90	96.90
A. P. Ohnhaus	Data for Assessor	10.00	10.00
O. B. Gilbert	Shoes for Prisoner	3.75	3.75
C. N. Michaelsen	Deputy Assessor & Expense	225.78	225.78
Hank Cardwell	" " "	574.05	574.05
W. L. Wallace	Postage	5.00	5.00
F. W. McDonald	Frt. & Drayage	5.01	5.01
J. H. Crawford	J. P. Hanna 2 months	83.32	83.32
B. B. Bayliss	Work on Saratoga road	18.00	18.00
F. C. Perkins	Deputy Sheriff & Expense	124.05	124.05
City Steam Laundry	Towels	4.65	4.65
R. L. Bedford	Deputy Sheriff	75.00	75.00
Rawlins Electric Co.	Lights for Court House & Vacuum cleaner	75.75	75.75
Rocky Mt. Gas Co.	Fuel for Court House	77.95	77.95
Max Kramish	Blankets for Jail	26.00	26.00
White House Cafe	Meals for Prisoners	4.80	4.80
George F. Joecks	On Brown Hill road	154.50	154.50
Warren Francom	" " "	56.00	56.00
J. H. Brewer	Tractor operator & Phone calls	182.39	182.39
Ray Cheesbrough	" "	175.00	175.00
J. H. Harris	Grader "	175.00	175.00
T. M. Wood	" "	175.00	175.00
F. D. Bridges	Bridge material	56.90	56.90
George W. Seal	On Saratoga roads	87.50	87.50
James Collins	Tractor operator	93.28	93.28
Geo. W. Seal	On Saratoga Roads	24.00	24.00
E. H. Decker	Bridge material	94.64	94.64
Vern Saylor	On Snake river road	120.00	120.00

The board thereupon recessed to meet the following day.

The Board resumed its session this 2nd day of July with all members present and I. K. Miller presiding.

Proceeding with the payment of Bills Certificates of Indebtedness were ordered drawn to cover the following Accounts:

W. M. Englehart	Bridge Material	6.50	6.50
Dixon Garage	Gas, Oil & Lumber	236.14	236.14
Texas Company	Gasoline	15.20	15.20
H. Larsen	Repairs on Implements	96.06	96.06
Continental Oil Co.	Gasoline	66.63	66.63
Rawlins Garage Co.	Repairs	247.71	247.71
Baggs Motor & Supply Co.	Repairs for implements	79.47	79.47
Robt. T. Twedt Co.	"	98.30	98.30
J. D. Adams Co.	"	3.09	3.09
Independent Gas & Oil Co.	Gas.	20.50	20.50
Pine Grove Live Stock Co.	Grading roads	100.00	100.00
John Guerin	On Browns Hill road	18.00	18.00
John L. Campbell	On Leo roads	96.00	96.00
Paul E. Bremiman	On Saratoga 10 mile road	44.00	44.00
I. R. Daugherty	On Snake River road	16.50	16.50
H. W. Chamberlain	Assistance at Black canyon	20.00	20.00
Wm. McAdams	On Saratoga Roads	4.00	4.00
George W. Barney	On Browns Hill road	12.00	12.00
Mrs. Martha Clemmons	Steno. Co. Agent	100.00	100.00
Frank Schilt	County Com. & Expense & Salary	184.25	184.25
Chas. Ellis	Per diem, Salary & Expense	133.95	133.95
I. K. Miller	" " " "	145.00	145.00
E. F. Noyes M. D.	Quarantine service	4.00	4.00
Underwood Typewriter Co	Typewriter	86.88	86.88
Carl Gross	Work on forest road	107.25	107.25
Platte Valley Service Station	On Saratoga Road	153.20	153.20
Central Garage	Gasoline	25.68	25.68
Wallace Burnett	On(32)bridge	160.00	160.00
E. F. Noyes M. D.	Service at Poor Farm	8.50	8.50
Rendle Drug Store	Medicine P & P	80.25	80.25
State Treasurer	2 girls at Institute	30.00	30.00
Wood Merc. Co.	Supplies Charles Schmitle	9.30	9.30
James Emerson	Tires for tourise	5.00	5.00
Cullen Commercial Co.	Supplies Doc Ritter	16.94	16.94
Ferguson Merc. Co.	" P & P	97.26	97.26
Walter Johnson	Care of Poor Farm	256.50	256.50
Pierce & Ryan	Medicine P & P	43.00	43.00
J. D. Paulson	Supplies P & P Ed. Barnes	15.00	15.00
W. Garetson	Deputy Salary & Expense	54.30	54.30
Bennett Hardware Co.	Repairs at Court House	165.85	165.85
Mt. States Tel & Tel Co	Phone for officials	120.40	120.40
Geo. D. Barnard Co	Book Binder	11.79	11.79
John J. McElroy	County Agt. & Expense	266.15	266.15
Anna Klassen	Steno. for Coroner	11.15	11.15
Lincoln Highway Garage	Repairs	8.23	8.23

Isaac Kilgore	Right-of-way	36.66	36.66
Thomas Kilgore	"	36.66	36.66
Pearl M. May	Care of Scarlet Fever Patient	135.00	135.00
Mrs. A. Ruskanen	County Aid P & P	10.00	10.00
William Jones	"	15.00	15.00
Mrs. R. M. Martin	"	10.00	10.00
Mrs. Ida Kivisto	"	15.00	15.00
Mrs. John Linde	"	10.00	10.00
Mrs. Jussila	"	15.00	15.00
W. N. Jones	" Crowley children	10.00	10.00
Mrs. John Mumm	"	15.00	15.00
Mrs. Mary Eversole	"	10.00	10.00
Mrs. W. H. Butler	"	25.00	25.00
Mrs. Jennie Reschke	"	10.00	10.00
Earn Burgey	"	15.00	15.00
Mrs. Nell L. Williams	"	10.00	10.00
Nick Furkovitch	" 2 children	15.00	15.00
St. Clara's Orphanage	" Care of orphans	40.00	40.00
Cathedral Home	" " 7	70.00	70.00
Minnie Peterson	"	25.00	25.00
Mrs. Nellie Francis	"	10.00	10.00
Howard Michael	"	15.00	15.00
Sam Whittiker	"	10.00	10.00
Mrs. James Furgerson	"	20.00	20.00
Zula M. Wood	"	25.00	25.00
Mrs. Pete Taggart	"	10.00	10.00
Mrs. Julian Ivanoff	"	20.00	20.00
Kate Riva	Mothers Pension	15.00	15.00
O. C. Smith	County Aid P & P	10.00	10.00
Mary Holma	"	15.00	15.00
Hattie M. Brady	"	10.00	10.00
James Norman	"	10.00	10.00
Jacob Glad	" 2 children	10.00	10.00
Mrs. D. Davis	" rent for Mrs. O'Brien	18.00	18.00
Regional Fiscal Agent	Work on Forest road	9.30	9.30
Virginian Hotel	Board for road men	19.85	19.85
Union Pacific R. R.	Ground rent for crossings	5.00	5.00
Union Pacific Coal Co.	Gasoline	2.61	2.61
Rawlins Gas & Oil Co	"	272.43	272.43
Harris Merc. Co.	Repairs R & B	2.00	2.00
Foster Lumber Co	Supplies R & B	14.15	14.15
E. Nordlund	Ice for Sheriff Quarters	12.85	12.85
Irving Transfer	Drayage	1.50	1.50
Irving Transfer	Coal P & P	10.00	10.00
Harris Merc. Co	Supplies Poor Farm	8.00	8.00
S. S. Sharp	Water Commissioner	144.25	144.25
State Treasurer	Premium Peace office payroll	79.11	79.11





One United States Senator

One " " " for the unexpired term of Francis E. Warren

One Representative in Congress

One Governor

One Secretary of State

One Auditor

One Treasurer

One State Superintendent of Public Instruction

One Justice of the Supreme Court

3 Representatives of the State Legislature

1 County Commissioner for four years

1 County Commissioner for two year term

1 County Clerk

1 County Assessor

1 County Treasurer

1 County and Prosecuting Attorney

1 Clerk of the District Court

1 Sheriff

1 County Superintendent of Schools

1 County Surveyor

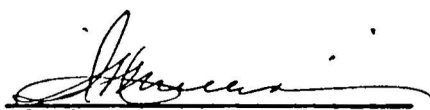
1 Coroner

1 Justice of the Peace and one Constable for each of the Justice Precincts.

Also the election of one committeeman for each party in each election precinct

Dated this 3rd day of July A. D. 1930.

By order of the Board of County Commissioners, Carbon County, State of Wyoming.

  
Chairman

  
Clerk.

#### ELECTION DISTRICTS

##### DISTRICT NO. ONE

Beginning at a point on Section line between Section 19 and 20 and proceeding in a Northeast direction paralleling the Railroad to the Junction of seventh street and front street, thence running north on seventh street to Buffalo Street, thence northeast on Buffalo Street to section line between Section 15 and 16, thence south to section line between section 21 and 28, thence west to Southwest corner of Section 20, thence north to point of beginning all in Township 21 Range 87.

##### DISTRICT NO. TWO

Beginning at intersection of Seventh Street and Buffalo Street, thence along Buffalo Street in Northeast direction to Section line between Sections 15 and 16, thence North to the Northeast corner of Section 16, thence West to a point on the Section lines between Section 8 and 17, thence South on Seventh Street to point of beginning all in Township 21 Range 87.

And beginning at the Northeast corner of Township 24 North Range 86 West running thence west along the Township line between Townships 24 and 25 to the Northwest corner of Township 24 North Range 89 West; thence south along the west boundary line of Carbon County to the Southwest corner of Township 20 North Range 89 West, thence west on the Township line between Townships 19 and 20 to the range line between Ranges 90 and 91;

thence South on the Range line between 90 and 91 to the Southwest corner of Township 16 North Range 90 West; thence East on the Township line between Townships 15 and 16 to the line between Ranges 87 and 88 West; thence North on the Range line between Ranges 87 and 88 to the Southwest corner of Township 18 North Range 87 West; thence East on the Township line between Townships 17 and 18 to the Southeast corner of Township 18 North Range 86 West; thence North on the Range line between Ranges 85 and 86 to the Township line between Townships 18 and 19; thence East on said Township line to the Range line between Ranges 84 and 85; thence North on Range line between Ranges 84 and 85 to the Township line between Townships 19 and 20; thence West on the Township line between Townships 19 and 20 to the Range line between Range 85 and 86; thence North on the Range line between Ranges 85 and 86 to the Northeast corner of Township 24 North Range 86 West the place of beginning except and omitting Township 21 North Range 86 West 6th P. M. which is the election District of Parco, also the area included in election district No. 1 and No. 3.

#### DISTRICT NO. 3

Beginning at a point on Section line between Sections 19 and 20 running on a line in an easterly direction to the intersection of Seventh and Front Streets; thence North on seventh street to a point on section line between Section 8 and 17; thence West to the Northwest corner of Section 17; thence South on Section line to point of beginning.

#### PRECINCTS

Precinct No 1 District No. 1

All area in District No. 1 lying South of Railroad Tracks

Precinct No. 2 District No. 1

All of District No. 1 lying North of Railroad Tracks

Precinct No. 1 District No. 2

Beginning at intersection of Second and Buffalo Streets thence east on Buffalo Street to a point on section line between Sections 15 and 16; thence North to Northeast corner of Section 16; thence west to a point between Sections 8 and 17; thence South on Second street to a point of beginning.

Precinct No. 2 District No. 2

Beginning at a point on Section line between Sections 8 and 17 running South on Seventh Street to Buffalo Street; thence East on Buffalo Street to Second Street thence North on Second street to Section line between Section 8 and 17 and all the rest of the District 2 lying outside the corporate limits of Rawlins.

All voters of Election District Number 2 outside of the corporate limits of the City of Rawlins, shall vote in Precinct Number 2.

Precinct No. 1 District No. 3

Beginning at the West end of Lincoln Highway running East on the Lincoln Highway to Tenth Street; thence north on Tenth Street to the alley between Walnut Street and Maple Street; thence east to the Lot line between Lots Nos. 3 and 4 Block 54, U. P. 5th Addition to Rawlins; thence north to Walnut Street; thence east to Seventh Street; thence South to Front Street; thence west to point of Section Line between Sections 19 and 20; thence north to point of beginning.

Precinct No. 2 District No. 3

Beginning in the West on Lincoln Highway thence east to Tenth Street; thence north to the alley between Walnut and Maple Streets; thence east to the Lot Line between Lots 3 and 4 Block 54, U. P. 5th Addition to Rawlins; thence north to Walnut Street; thence

thence east to seventh Street; thence north to point on section line between Section 8 and 17; thence west to northwest corner of Section 17; thence south to point of beginning.

DISTRICT NO. 4, WHISKEY GAP.

All that territory embraced within the following boundaries shall be known as Election District No. 4.

Beginning at the southwest corner of Township 25, N. R. 89 W.; thence east on a line between Townships 24 and 25 to the North Platte River; thence northwesterly along the North Platte River to the line between Section 18 and 19, Township 27 N. R. 84 W.; thence west along the line between sections 18 and 19; Township 27 N. Range 84 W. to the line between Range 84 and 85; thence north along the line between Ranges 84 and 85 to the North line of Carbon County; thence west along the line between Carbon and Natrona Counties to the line between Carbon and Fremont Counties; thence south along the west line of Carbon County, to the place of beginning.

DISTRICT NO. 5, FORT STEELE

All that territory embraced within the following boundaries shall be known as Election District No. 5.

Beginning at the southeast corner of Township 20, on a line between Ranges 84 and 85; thence north on said line between Ranges 84 and 85 to the line between Townships 24 and 25; thence west along said line between Townships 24 and 25 to the line between Ranges 85 and 86; thence south along said line between Ranges 85 and 86 to the line between Townships 19 and 20, thence east along said line to the place of beginning.

DISTRICT NO. 6 LEO

All that territory embraced within the following boundaries shall be known as Election District No. 6.

Beginning at the southeast corner of Township 24 N. R. 80 W. thence north on Range line between Ranges 79 and 80 to the Northeast corner of Township 25 N. Range 80 W. thence west on Township line between Townships 25 and 26 to the northwest corner of Township 25, N. Range 80 W. 6th P. M.; thence north along the line between Ranges 80 and 81 to the north line of Carbon County; thence west along the north line of Carbon County to the line between Ranges 84 and 85 W.; thence south to the line between Sections 18 and 19 in Township 27, N. R. 84 W.; thence east along the line between section 18 and 19 Township 27 N. Range 84 W. to the North Platte River; thence southeasterly along the line between Townships 24 and 25 to the northwest corner of Township 24 N. R. 83 W. thence south to the southwest corner of Township 24 N. Range 83 W.; thence east along the line between Townships 23 and 24 to the place of beginning except that Township 28 of Range 80 shall be withdrawn from the above description and added to District No. 7 and Township 24 Range 81 shall be withdrawn from the above described district No. 6 and added to District No. 8.

DISTRICT NO. 7, MEDICINE BOW.

Township 24 Range 80 and all that territory embraced within the following boundaries shall be known as Election District No. 7.

All of Townships 26 and 27 and 28 N. R. 80, All of Townships 22, 23, 24, 25, 26, 27 and 28, Ranges 78 and 79 and all that portion of Townships 22, 23, 24, 25, 26, 27, and 28, N. R. 77 W., which lies in Carbon County, Wyoming shall be known as Election District No. 7.

DISTRICT NO. 8, HANNA



Township 24 N. Range 81 and all that territory embraced within Townships 21, 22, and 23 N. Range 81 82 and 83 W. and also all of Townships 22 and 23 in Range 80, shall be known as Election District No. 8.

#### DISTRICT NO. 9, ELK MOUNTAIN

Township 18 Range 81 and Township 18 , 19 Range 80 and all that territory embraced within Townships 20 and 21 in Range 78, 79, and 80 and that portion of Townships 20 and 21 N. R. 77 W. of the 6th P. M., which lies in Carbon County, Wyoming, shall be known as Election District No. 9.

#### DISTRICT NO. 10, ROCKDALE

All that territory embraced within Township 18 N. R. 81 all of Township 18 and 19, N. Ranges 78 and 79, and all that portion of Townships 17, 18 and 19 N. Range 77 W of the 6th P. M., which lies in Carbon County, Wyoming shall be known as Election District No. 10, except Township 18 Range 81 and Township 18 and 19 Range 80 are withdrawn and added to District No. 9

#### DISTRICT NO. 11, SARATOGA

All that territory embraced within townships 19 and 20 N. Range 81 82 and 83 W of the 6th P. M. and beginning at the woutheast corner of Section 1, Township 16, N. R. 82 W. of the 6th P. M., thence north on the Range line between Ranges 81 and 82 to the Township line between Townships 18 and 19, thence west on the Township line between Townships 18 and 19 to the Range line between Ranges 85 and 86, thence south on the range line between Ranges 85 and 86 to the Township line between Townships 17 and 18 thence west on the Township line between Townships 17 and 18 to the Range line between Ranges 87 and 88; thence south on the Range line between Ranges 87 and 88 to the Township line between Townships 16 and 17; thence east on the Township line between Townships 16 and 17 to the northeast corner of Township 16, N. R. 84 W. thence south on the range line between ranges 83 and 84 to the southeast corner of Section 1 Township 16, N. R. 84 W. 6th P. M., thence due east to the southeast corner of Section 1, Township 16, N. R. 82 W. of the 6th P. M., the place of beginning.

#### DISTRICT NO. 12 RIVERSIDE

All that territory embraced within the following boundaries, together with that territory embraced within the Town of Riverside, Carbon County, Wyoming; shall be known as election District No. 12.

Beginning at the northeast corner of Section 12, Township 16, N. Range 83 W. of the 6th P. M., running thence due west to the southeast corner of Section 1, Township 16 N. R. 84 W.; thence north on Range line between Ranges 83 and 84 to the Township line between Townships 16 and 17; thence west on Township line between Townships 16 and 17 to the Range line between Ranges 85 and 86; thence south on Range line between Ranges 85 and 86 to the Township line between Townships 15 and 14; thence east on the Township line between Townships 14 and 15 to the Range line between Ranges 82 and 83; thence north on the Range line between Ranges 82 and 83 to the northeast corner of Section 12, Township 16, N. Range 83 West., of the 6th P. M., the place of beginning, also including all that territory embraced with the corporate limits of the Town of Riverside, Carbon County, Wyoming.

#### DISTRICT 13 BENNETT

All that territory embraced within townships 15 and 16 and 17 in Ranges 80 and 81, all of Township 15 N. Range 82 and all of Township 16 N. Range 82 W. of the 6th P. M., save and except all of Sections, 1,2,3,4,5 and 6 in Township 16, N. R. 82 W. of the 6th P. M., shall be known as Election District No. 13.



## DISTRICT NO. 14 ENCAMPMENT

All that territory embraced within Township 13 and 14, N. Range 80, 81, 82, 83, 84, and 85, all that portion of Township 12, N. R. Ranges 80, 81, 82, 83, 84 and 85 which lies in Carbon County, and all of Township 14 N. R. 86 W. of the 6th P. M., shall be known as Election District No. 14, save and except that portion which lies within the corporate limits of the Town of Riverside, Carbon County, Wyoming.

## DISTRICT NO. 15, SNAKE RIVER.

All that territory embraced within the following boundaries shall be known as Election District No. 15.

Beginning at the northeast corner of Township 16, N. R. 86 W running thence west on the Township line between Townships 16 and 17 to the Range line between Ranges 87 and 88 W. thence south on the range line between Ranges 87 and 88 to the Township line between Townships 15 and 16; thence west on the Township line between Townships 15 and 16, to the West line of Carbon County, Wyoming; running thence south on the west line of Carbon County, Wyoming, to the line between Colorado and Wyoming, thence east on the Colorado State Line to the Range line between Ranges 85 and 86; thence north on the range line between Ranges 85 and 86 to the Township line between Townships 13 and 14; thence west on the Township line between Townships 13 and 14 to the Range line between Ranges 86 and 87; thence north on the Range line between Ranges 86 and 87 to the Township line between Townships 14 and 15; thence east on the Township line between Townships 14 and 15 to the Range line between Ranges 85 and 86; thence north on the Range line between ~~between~~ Ranges 85 and 86 to the northeast corner of Township 16, N. R. 86 W. of the 6th P. M. the place of beginning also all that Territory embraced within Townships 16, 17, 18 and 19 N. Ranges 91, 92 and 93 W of the 6th P. M., shall be known as Election District No. 15.

## DISTRICT NO. 16, WALCOTT

All that territory embraced within Townships 19, 20, 21, 22, 23 and 24, N. R. 84 W. of the 6th P. M., shall be known as Election District No. 16.

## DISTRICT NO. 17, PARCO

All that territory embraced within Township 21, N. R. 86 W. 6th P. M., shall be known as Election District No. 17 .

## PRECINCTS.

Precinct No. 1 ; District No. 1 ;

All area in District No. 1 lying South of Railroad Tracks

Precinct No. 2; District No. 1;

All of District No. 1; lying North of Railroad Tracks .

Precinct No. 1; District No. 2;

Beginning at intersection of Second and Buffalo Streets thence east on Buffalo Street to a point on section line between Sections 15 and 16; thence North to Northeast corner of Section 16; thence west to a point between Sections 8 and 17; thence South on Second street to a point of beginning.

Precinct No. 2; District No. 2;

Beginning at a point on Section line between Sections 8 and 17 running South on Seventh Street to Buffalo Street; thence East on Buffalo Street to Second Street thence North on Second street to Section line between Sections 8 and 17 and all the rest of the District 2 lying outside the corporate limits of Rawlins.

All voters of Election District Number 2 outside of the corporate limits of the City of Rawlins, shall vote in Precinct Number 2.

Precinct No. 1; District No. 3;

Beginning at the West end of Lincoln Highway running East on the Lincoln Highway to Tenth Street; thence north on Tenth Street to the alley between Walnut Street and Maple Street; thence east to the Lot line between Lots Nos. 3 and 4 Block 54, U. P. 5th Addition to Rawlins; thence north to Walnut Street; thence east to Seventh Street; thence South to Front Street; thence west to point of Section Line between Sections 19 and 20; thence north to point of beginning.

Precinct No. 2; District No. 3;

Beginning in the West on Lincoln Highway thence east to Tenth Street; thence north to the alley between Walnut and Maple Streets; thence east to the Lot Line between Lots 3 and 4 Block 54, U. P. 5th Addition to Rawlins; thence north to Walnut Street; thence east to seventh Street; thence north to point on section line between Sections 8 and 17; thence west to northwest corner of Section 17; thence south to point of beginning.

ELECTION PRECINCTS

Precinct No. 1; District No. 4;

LAMONT PRECINCT NO. 1, shall consist of all of that part of Election District No. 4 described as follows: Townships No. 26, 27, and 28 Range 89 and also Townships No. 26, 27, 28, Range 88 and Township 28, R. 87 W. of 6th P. M.

Precinct No. 2; District No. 4;

P. & R. MARVIN PRECINCT NO. 2, shall consist of all of that part of District No. 4 east of Precinct No. 1, and not embraced therein.

Precinct No. 1 District No. 5;

FORT STEELE PRECINCT NO. 1, shall consist of all that territory embraced within Election District No. 5.

Precinct No. 1 District No. 6;

LEO PRECINCT NO. 1, shall consist of all that territory embraced within townships 24, Ranges 82 and 83 and all of Townships 24, Range 82 and 83 and all that portion of Range 84 lying east of the North Platte River in Township 25.

SHIRLEY PRECINCT NO. 2, shall consist of all that territory embraced within Township 26, Range 81 and Townships 27 and 28 in Ranges 81 and 82 W.

COWDIN PRECINCT NO. 3, shall consist of all the territory embraced within Townships 26, Range 82, and all of Township 26 in Range 83 and that part of Township 26, Range 84 W., lying east of the North Platt River.

PEDRO PRECINCT NO. 4, shall consist of all that territory embraced in Townships 27 and 28 in Ranges 83 and 84, except that part of Township 27 and Range 84 W. lying west of the North Platte River.

Precinct No. 1; District No. 7;

MEDICINE BOW PRECINCT NO. 1, shall consist of all that territory embraced within Election District No. 7 and including Difficulty.

Precinct No. 1; District No. 8,

HANNA PRECINCT NO. 1, shall consist of all that territory embraced within said Election District No. 8, except Sections 15, 16, 21 and 22, in Township 22, N. R. 81 W. 6th P. M.

ELMO PRECINCT NO. 2, shall consist of all that territory embraced within Sections 15 and 16, 21, and 22, in Township 22, N. R. 81, W. of the 6th P. M.

Precinct No. 1; District No. 9;

ELK MOUNTAIN PRECINCT NO. 1, shall consist of all that territory embraced within Election district No. 9 and including Widdowfield.

Precinct No. 1; District No. 10;

McFADDEN PRECINCT NO. 1, shall consist of all that territory embraced within Townships 19, Range 77, 78 and 79, in said Election District No. 10 and including Morgan.

Precinct No. 1 District No. 11;

SARATOGA PRECINCT NO. 1, shall consist of all that territory embraced with election District No. 11 and including Green.

Precinct No. 1 District No. 12;

COW CREEK PRECINCT NO 1, shall consist of all that territory within said Election District No. 12, divided by Cow Creek and Calf Creek, except that divided by Calf Creek.

SPRING CREEK PRECINCT NO. 2, shall consist of all that territory embraced within said Election District No. 12, divided by Spring Creek and Calf Creek, except that part embraced within Riverside Precinct. No. 3.

RIVERSIDE PRECINCT NO. 3, shall consist of all that territory embraced within Township 15, N. R. 83 W. and also the Town of Riverside in Section 1, Township 14, N. R. 84 W., except Section 5, 6 and 7 in Township 15, N. Range 83 W.

Precinct No. 1 District No. 13;

BENNETT PRECINCT NO. 1, shall consist of all that territory embraced within the West Half of Township 15, N. R. 82 W. all of Township 16, N. R. 82 W. except Sections 1, 2, 3, 4, 5, and 6, in said Township also all of Townships 16 and 17, N Ranges 80 and 81 W.

FRENCH PRECINCT NO. 2, shall consist of all that territory embraced within the East half of Township 15, N. R. 82 W. and all of Township 15 N. R. 80 W. and 81 W. in election District No. 14.

Precinct No. 1 District No. 14;

COLLINS PRECINCT NO. 1, shall consist of all that territory embraced within Townships 12, 13 and 14 in Ranges 82 and 83 W. and including Big Creek.

ENCAMPMENT PRECINCT NO. 2, shall consist of all that territory embraced within Township 14, N. R. 86 W. also all of Townships 12, 13, and 14 in Ranges 84 and 85 in said Election District No. 15, save and except that certain territory contained in Riverside Precinct

Precinct No. 1; District No. 15;

SAVERY PRECINCT NO. 1, shall consist of all that territory embraced within said Election District No. 16, in Townships 12, 13, 14, 15 , and 16, in Ranges 86, 87, 88 and 89, except that portion embraced within the precinct of Brown's Hill No. 5.

DIXON PRECINCT NO. 2, shall consist of all that territory embraced within Townships 12, 13, 14 and 15, Range 90 W. in said Election District No. 16, save and except Sections 1, 2, 11, 12, 13, 14, 23, 24, 25, 35, and 36 in Townships 14 and 15, Range 90 W.

BAGGS PRECINCT NO. 3, shall consist of all that territory embraced within Townships 12, 13, 14 and 15 Ranges 91 and 92 W. in said Election District No. 15 and including Sand Creek and Dad.

BROWN'S HILL PRECINCT NO. 4 shall consist of all that territory embraced within Township 15, Ranges 88 and 89 also all of Sections 1, 2, 11, 12, 13, 14, 23, 24, 25, 26 35, and 36 in Townships 14 and 15, Range 90 West and all of Township 14 N. R. 89 W. excepting Sections 1, 12, 13, 24, 25, and 36, in Township 14 N. R.89 W.

Precinct No. 1; District No. 16;

WALCOTT PRECINCT NO. 1, shall consist of all that territory embraced within Election District No. 16

Precinct No. 1; District No. 17;

PARCO PRECINCT NO. 1, shall consist of all that territory embraced within Election District No. 17 .

JUDGES AND CLERKS OF ELECTION

In compliance with the Wyoming Statute 1920 A. D. the following judges and clerks were appointed by the Board of County Commissioners to act as such officers at the Primary Election to be held in Carbon County, Wyoming on the 19th day of August A. D. 1930.

	JUDGES	CLERKS	VOTING PLACES
Rawlins Precinct No. 1 District No. 1	T. C. Allen Wesley Spencer E. C. Price ✓	Alice M. Garwin ✓ Anna E. Sjodin	South Side Hall School.
Rawlins Precinct No. 2 District No. 1	Mrs. C. W. Haines ✓ Chris Brown Fred Halstead	Mrs. Wm. Lackey Lee Methudy	North Star Hall
Rawlins Precinct No. 1 District No. 2	P. L. Leimbach ✓ Mrs. W. H. Moore Henry Smith	Gertrude Noonan Pearl M. May	East Ward School.
Rawlins Precinct No. 2 District No. 2	Mrs. Ove Peterson Mrs. F. Maushardt ✓ W. F. Nieman ✓	Chas. E. Blydenburgh ✓ Raymond Larson	Masonic Temple
Rawlins Precinct No. 1 District No. 3	Mrs. A. E. Crawford E. B. Keeler Mrs Angus Murray	Mrs. Ben G. Davis Blanche L. Innes	West Ward School South Entrance
Rawlins Precinct No. 2 District No. 3	Alex Gordon Mrs. Charlotte Bennett ✓ Mrs. M. E. Pickett ✓	Mae Gholson Mrs. C. M. Byron	North Entrance. West Ward School

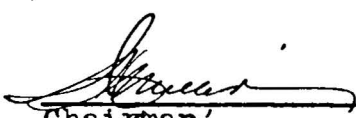



		JUDGES	CLERKS	PLACES
District 4 ✓	Lamont ✓	R. L. Tully	N. D. Bucklin	
Precinct 1 ✓		S. J. Sharp	Mrs. Mary Beebie	Mike Lynch
		Jas. Lamont		
District 4 ✓	Marvin ✓	Irving C. Hays	Thos. F. Wheattey	P & R Camp
Precinct 2 ✓		Nephi Rasmusson	Mrs. Roy Spurlock	
		J. W. Watt		
District 5 ✓	Ft. Steele ✓	E. E. Hess	Anna M. Hess	School House
Precinct 1 ✓		Axel Johnson	Mrs. Warren McCarger	
		Mrs. A. D. Sager		
District 6 ✓	Leo ✓	C. H. Reynolds	Mrs. Mazie Fait	
Precinct 1 ✓		Carl Petersen	Orson J. Reynolds	76 Ranch
		Auburn F. Peterson		
District 6 ✓	Shirley ✓	J. P. Sullivan	Mrs. Margaret Hennessy	Sullivan
Precinct 2 ✓		Robert Heward	Chas. Mitchell	Ranch
		Mrs. L. T. Sullivan		
District 6 ✓	Cowdin ✓	Ed Callahan	Mrs. Ed. Callahan	Pedro School
Precinct 3 ✓		M. H. Bundy	Mrs. M. H. Bundy	Leon Post Office
		Laura Kortess		
District 6 ✓	Pedro ✓	Wallis Brough	Winifred C. Cardwell	
Precinct 4 ✓		Thomas Stephensen	Clara B. Martin	Pedro School House
		Noel Martin		
District 7 ✓	Medicine Bow ✓	C. E. Cooper	Mrs. W. C. West	
Precinct 1 ✓		W. J. Scott	Mrs. C. E. Cooper	Town Hall
		W. C. West		
District 8 ✓	Hanna ✓	I. Christensen	Anna Fern	
Precinct 1 ✓		Geanne Amoss	Henry Jones	Opera House
		Robert Molyneux		
District 8 ✓	Elmo ✓	Milja Aho	Mary Siltimaki	
Precinct 2 ✓		Manda Williams	Lillie Wist	First Aid Hall
		Susie Mangan		
District 9 ✓	Elk Mt. ✓	G. W. Larson	Katherine Evans	
Precinct 1 ✓		John Evans	Zita Cheesbrough	Evans Hall
		Arthur Cheesbrough		
District 10 ✓	McFadden ✓	Oscar D. Lemmons	J. C. Galleine	
Precinct 1 ✓		H. R. Thompson	Wesley F. Dixon	Ohio Oil Camp.
		James Dixon		
District 11 ✓	Saratoga ✓	Roy C. Peck	Mrs. M. B. McKillip	
Precinct 1 ✓		L. C. Tichenor	George Fryar	Town Hall
		Charles J. McPhail		
District 12 ✓	Cow Creek ✓	L. S. Hopkins	Mrs. Bert Hansen	
Precinct 1 ✓		Paul W. Pearson	Aubrey Huston	School House
		Elizabeth Hopkins		
District 12 ✓	Spring Creek ✓	Frank L. Jones	Chas. Swanson	School House
Precinct 2 ✓		H. G. Mowry	Mrs. Lenard Kingman	
		John W. Aden		
District 12 ✓	Riverside ✓	D. L. Condon	Mrs. D. L. Condon	
Precinct 3 ✓		Grace Bridges	George Peryam	Town Hall
		Latriece Johnston		
District 13 ✓	Bennett ✓	Chas. C. Young	Alice Cook	
Precinct 1 ✓		Edna Young	Elizabeth Hewitt	School House
		Mrs. Jesse Barkhurst		
District 13 ✓	French ✓	Leroy Jenkins	Josephine Sanger	
Precinct 2 ✓		Dewitt M. Roberts	Chas. Jenkins	French P.O.
		Frances Hubbell		
District 14 ✓	Collins ✓	Mrs. Ralph Platt	Virginia R. Toothacker	
Precinct 1 ✓		Hanery Pantle	Louise C. Forney	School House
		W. N. Toothacker		
District 14 ✓	Encampment ✓	Paul B. Holmes	J. M. Corlett	
Precinct 2 ✓		D. F. Crout	Nan Kuntzman	Town Hall
		Z. T. Carver		
District 15 ✓	Savery ✓	F. M. Galloway	D. J. Wren	
Precinct 1 ✓		Ed. Lambert	Nellie P. Gooldy	School House
		Margaret Wren		
District 15 ✓	Dixon ✓	O. C. Sheahan	C. N. Michaelson	
Precinct 2 ✓		W. L. Jones	Ivey N. Barnett	Harris Hall
		David Gillespie		



District 15 Precinct 3	✓ Baggs ✓	F. H. Burtch H. D. Rich H. J. McCune	Mrs. John Macpherson Elizabeth Penland	Town Hall
District 15 Precinct 4	✓ Brown's Hill ✓	J. L. McCary George Cross Claud Shockley	Mrs. Lawrence Larsen Orlando Peterson	School House
District 16 Precinct 1	✓ Walcott	Cloyd A. Crone Joe M. Quintana Andy Nelson	Mrs. Edith Harrison Archie Campbell	Walcott Store
District 17 Precinct 1	✓ Parco	Mrs. Jas. Massey Mrs. Harold Buckles Mrs. Lester Gopp	Mrs. Ted Schutz Mrs. W. C. Munsen	School House

There being nothing further before the Board at this meeting it was duly adjourned until the regular session of August 5, 1930 at 10 O'clock A. M.

  
Chairman

  
Clerk